

WESTMORLAND

1841



ANALYSIS OF THE PARISHES OF GRASMERE
AND WINDERMERE FROM THE 1841 CENSUS

BY JULIE PERRY

CONTENTS

CONTENTS.....	i
INTRODUCTION.....	1
GRASMERE PARISH - TOWNSHIP OF GRASMERE.....	4
PLACE NAMES IN THE TOWNSHIP OF GRASMERE	10
SURNAME LIST FOR TOWNSHIP OF GRASMERE	11
STATISTICS.....	14
DIRECTORY OF OCCUPATIONS	17
GRASMERE PARISH - CHAPELRY OF LANGDALE.....	23
PLACE NAMES IN THE CHAPELRY OF LANGDALE	28
SURNAME LIST FOR THE CHAPELRY OF LANGDALE	29
STATISTICS.....	32
DIRECTORY OF OCCUPATIONS	35
PARISH OF GRASMERE – TOWNSHIP OF RYDAL AND LOUGHRIGG	42
PLACE NAMES OF RYDAL AND LOUGHRIGG.....	47
SURNAME LIST FOR TOWNSHIP OF RYDAL AND LOUGHRIGG	48
STATISTICS.....	52
DIRECTORY OF OCCUPATIONS	54
AMBLESIDE.....	60
PLACE NAMES IN AMBLESIDE	67
SURNAME LIST FOR AMBLESIDE	69
STATISTICS.....	77
DIRECTORY OF OCCUPATIONS	80
PARISH OF WINDERMERE - TOWNSHIP OF APPLETHWAITE	109
PLACE NAMES IN APPLETHWAITE	112
SURNAME LIST FOR APPLETHWAITE.....	114
STATISTICS.....	117
DIRECTORY OF OCCUPATIONS	120
PARISH OF WINDERMERE - TOWNSHIP OF TROUTBECK	126
PLACE NAMES IN TROUTBECK.....	131

SURNAME LIST FOR TROUTBECK.....	132
STATISTICS.....	135
DIRECTORY OF OCCUPATIONS	137
PARISH OF WINDERMERE - TOWNSHIP OF UNDERMILLBECK (North of Ferry Nab).....	142
PLACE NAMES OF UNDERMILLBECK	148
SURNAME LIST FOR THE TOWNSHIP OF UNDERMILLBECK.....	150
STATISTICS.....	155
DIRECTORY OF OCCUPATIONS	157
PARISH OF WINDERMERE - TOWNSHIP OF UNDERMILLBECK (South of Ferry Nab).....	170
PLACE NAMES OF UNDERMILLBECK.....	174
SURNAME LIST FOR THE TOWNSHIP OF UNDERMILLBECK.....	176
STATISTICS.....	179
DIRECTORY OF OCCUPATIONS	181
BIBLIOGRAPHY	186
INDEX	187

INTRODUCTION

I have transcribed the parish of Grasmere and the parish of Windermere from the 1841 census of Westmorland then analysed the data. These two parishes total approximately 4,200 people. I researched each township or chapelry for interesting facts then gave an account, explained occupations of the times, created an occupations directory, and compiled a list of all surnames and place names in the area. A map of the township or chapelry shows most of the places in the census using a map approximately of the same date. Photographs old and new plus images have been inserted to help give the overall picture of the two parishes. Information and entries from the census have been used under the Open Government License v3 which contains public sector information. More information can be found at:

www.nationalarchives.gov.uk/open-government-licence/version/3/

Certain topics relevant to the area have been expanded on like walling, quarrying, the Yeoman Farmer, bobbin making and early tourism with mention of famous characters like Wordsworth and Coleridge and father of Lakeland geology Jonathan Otley.

In 1841 Westmorland had a population of over 50,000 people. The census shows population in Westmorland as 54,569 consisting of 28,235 females and 28,234 males. Population Trends- In 1801 the population of England was 8.7million and by 1841 it was 15million. The population was becoming increasingly young as shown on the 1841 that there were more children under 15 than adults 25-59. This applied to Westmorland also.

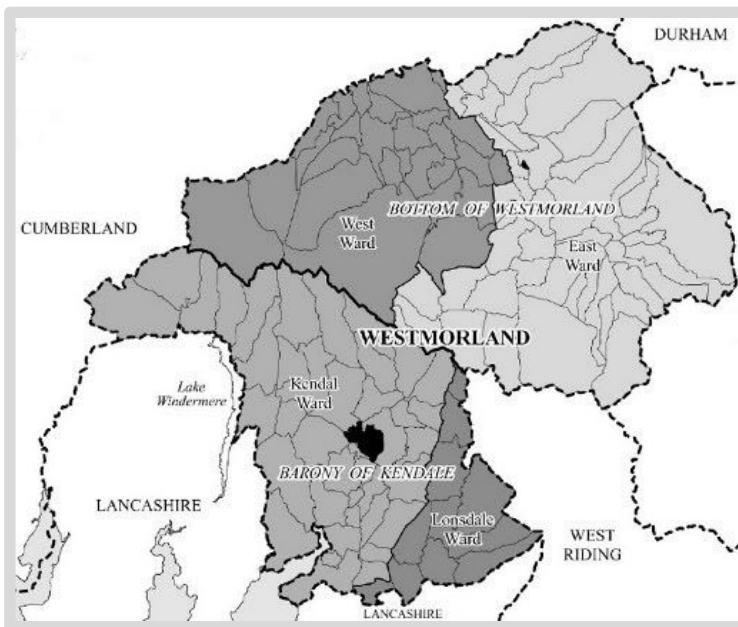
Windermere parish comprises Ambleside south of the Stock, Undermillbeck 1 and 2, Applethwaite and Troutbeck. Windermere village was only a very small settlement in 1841. Grasmere parish comprises Ambleside north of the Stock, Grasmere Township, Rydal and Loughrigg and the Langdales. I have put both areas of Ambleside together working on it as a whole to produce an occupational directory just for Ambleside.

My passion for this area comes from my family history connections on my mother's side which I have traced back to the 17th century in the regions of Troutbeck and later in Shap, Kendal and Undermillbeck. In 1841 I had ancestors in Undermillbeck, Kendal and Ambleside. I always wanted to know more about their life and the local history around the places they lived in. I now feel that I can understand what this part of Westmorland was doing and how my ancestors fitted in. I hope you will find it interesting to see what the everyday man or woman was doing. The builders of those impressive dry stone walls were brought to life for me in seeing the entry in the census and also the quarrymen

and laborers. Everywhere I went I discovered new and interesting topics and I hope you will too.

A note on transcribing- I have worked directly from a CD copy of the 1841 Westmorland census and any problems that arise from this exercise I will just mention. Sometimes it is difficult to read the entry clearly so discrepancies do occur and for that I apologise as this is very frustrating to not be able to record it as it was.

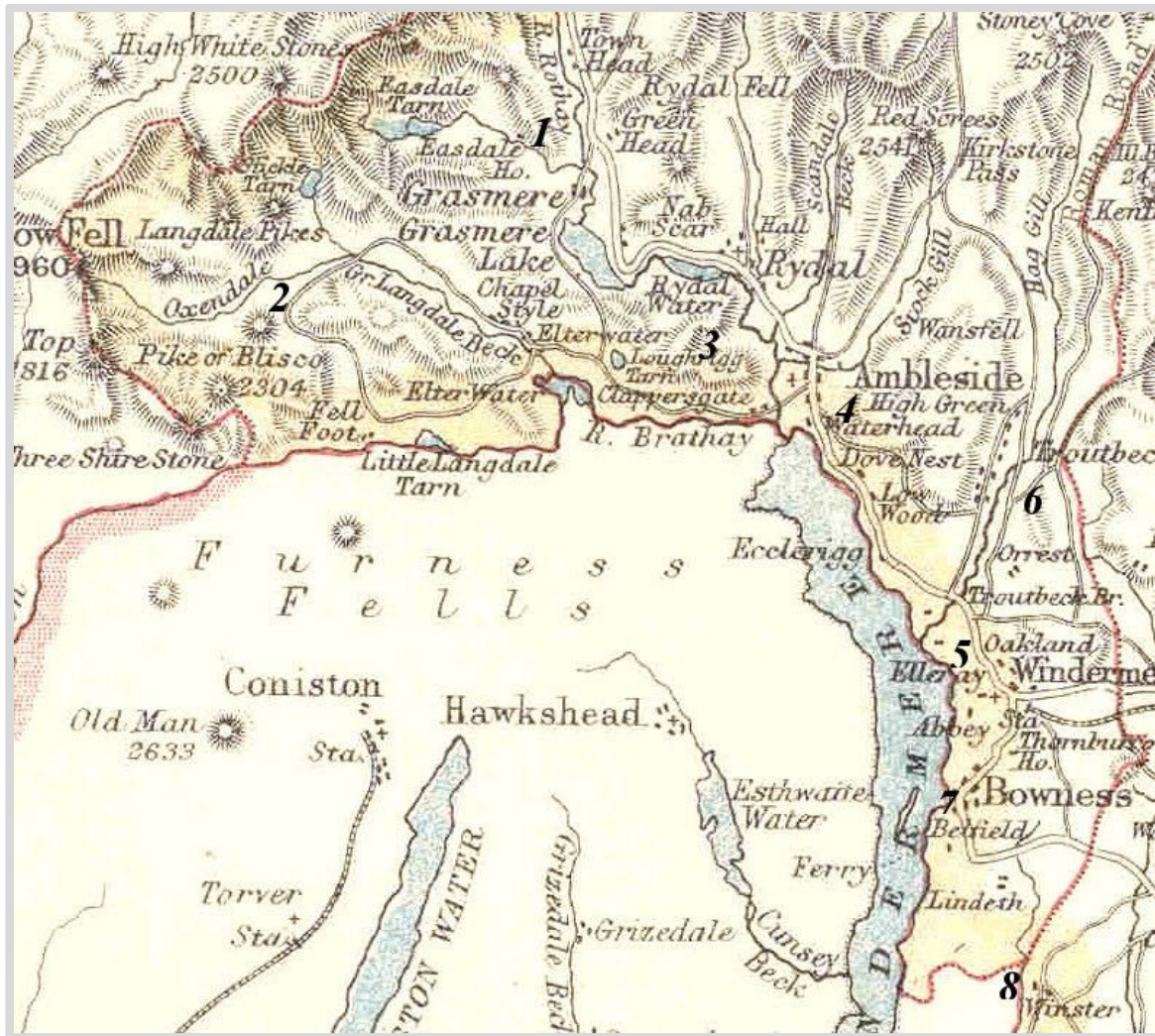
The 1841 census was recorded on the night of the 6th June. Penalty for refusing or giving false information was not more than five pounds nor less than 40 shillings all at the discretion of any Justice of the Peace or Magistrate. Forms were delivered a few days before to be completed and collected on the 7th June. The enumerator who collected this information would help if a household was illiterate. Households had to put down the name and surname of each person who were present in the house on the night along with their occupation, ages, sex and place of birth. The enumerator copied from the pre-printed schedules that the households filled in onto the census enumerator's book. These schedules have been destroyed and the remaining enumerator's books were put on microfilm and mistakes could have been made. Other pitfalls include the issue of illiteracy. Names were spelled wrong. Also the population was suspicious of the government therefore leading to dishonest answers. If a person was not at home it did not mean they were dead or emigrated. Soldiers, sailors, travelers or night workers plus those in prison would not have been recorded. The statistic is that 3% of the population was not at home. People could also have been visiting friends or been on holiday.



Map showing Westmorland boundaries with Cumberland and Lancashire, reproduced from The Centre for Health Tax Research, University of Roehampton under the Creative Commons license. See below for the website address.

www.creativecommons.org/licenses

PARISHES OF GRASMERE AND WINDERMERE



This map shows the area that I have covered in this book. In the north you can see Grasmere Township (1), Langdales (2), Rydal and Loughrigg (3). Ambleside (4) is sat in the middle of the two parishes. In the south there are Applethwaite (5), Troutbeck (6), Undermillbeck north-Bowness (7) and Undermillbeck south-Winster (8). The red line in the south is the border with Lancashire of which Hawkshead and Coniston were then in.

The Ordnance Survey maps in this book have been reproduced with permission from the National Library of Scotland. For further information see www.nls.uk

Further information on Westmorland and additional photographs can be found on my website <http://www.westmorland-history.co.uk>

GRASMERE PARISH - TOWNSHIP OF GRASMERE

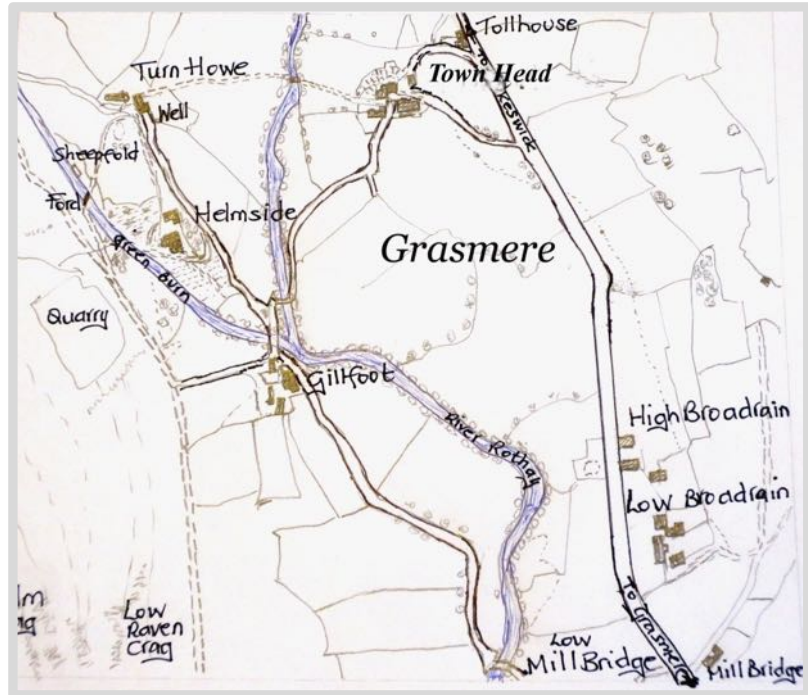
Grasmere's meaning can be either grassy lake or Old Norse 'griss' for pig because of the ancient practice of herding swine.

The township of Grasmere starts in the north with Townhead (pictured below), goes to the west as far as Brimmer Head Farm in Easdale and ends in the south with Townend. The main centre is Grasmere village.



The vale of Grasmere is like a green bowl amongst the hilly giants of Helm Crag, Silver Howe and Stone Arthur. There are the two valleys of Easdale and Rothay. In this township there is such a variety of places to discover that exist today. You will find Wordsworth's grave and where he resided, a corn mill, a tollhouse and a slate quarry. Before there was a church in Ambleside coffins were carried along the corpse road to the parish church of St.Oswald in Grasmere. There are a couple of coffin rest stones on the way still here today.

Starting up at Dunmail Raise we have Townhead. The Tollgate being on the turnpike road was kept by the tollkeeper Margreth Laycock who lived there with husband Joseph who was a cooper (one who makes or repairs vessel made of wooden staves and hoops). They had a female servant who lived with them and their two very small children-John and Ann. In



1840 there were 5,000 tollhouses in England. Around Townhead there were farm workers living at Turn Howe and Gilfoot. Gilfoot, pictured below, had two houses joined together. In one was a farmer and his family of five children the other housed a lodging housekeeper.

Andrew Moore (53) was the corn miller at Millbridge and records show a mill existed in the 16th century. His wife Mary (55) lived with him. Nearby is Broadrain where there were a couple of residences. One house had three people living there of *independent means*. The other was a farmer, one of the ancient names that had farmed for centuries in the area. Their roots go deep into Lakeland



farming. Joseph Tyson is the farmer who with his wife Anne and two children lived there. An agricultural labourer and a female servant helped to run the farm. There is a poem by Norman Nicholson that says, "Old Tyson was a farmer a statesman of the fell". Joseph was only 25 but one of his relatives would have been the old Tyson of the poem.

Down the turnpike road we pass the smithy. Then there is the farm at Gilside and houses like Beck House, Knott houses and Forestside which had families listed in the census as independent and some had lodgers. A tailor lived with John Dixon's family at



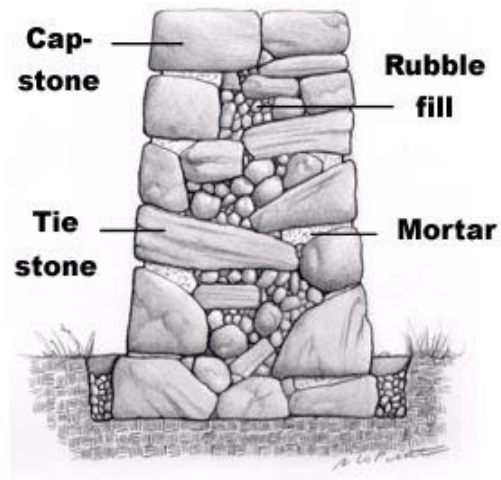
Forestside. Mary Ann Fleming aged 13 was listed as the youngest female servant in this township living with her family at Knott Houses. Along this stretch of houses and in Easdale can be found quite a lot of wallers. There were four at Beck house, three at Winterseeds plus two apprentices.

1750-1850 was the time of the enclosure of the fells by dry stone walls and 58,000 acres were enclosed in Westmorland. These boundary walls divided the

fells. Labour was cheap, stone abundant and dry stone walling techniques were very efficient. Not only were they boundaries for landowners but shelter for sheep and they stopped sheep straying over precipices. Many walling styles were used and different rock types created different looks across the area. The walls were the responsibility of the farmer and he hired bands of wallers. The wallers life was hard and often he bivouacked on the fell side for weeks on end walling from sunrise to sunset coming down to the valley only at weekends. He was paid by the rood (seven yards). In looking at the 1841 census we have the names of these men who built the walls that are such a key feature in Lakeland today. Men like John Black at Winterseeds, James and William Dixon at Beck House and Richard Forrest the apprentice waller at Winterseeds.

We can now look at Townend at the south side of Grasmere Township then round Grasmere Lake and into the village of Grasmere. Townend has a group of 8 houses with Whitemoss further round towards Rydal on the Ambleside road.

Townend was a little community made up of a carrier, two shoemakers and one apprentice, a painter and an independent lady Mary Fisher sixty years old with her female servant sixty year old Sarah Dodgson. The area of Whitemoss was once quarried and is now a car park. Slate was quarried here at Whitemoss and the census entry says there was an agricultural labourer in one cottage and two slate cutters in the other possibly working at that quarry or maybe travelled



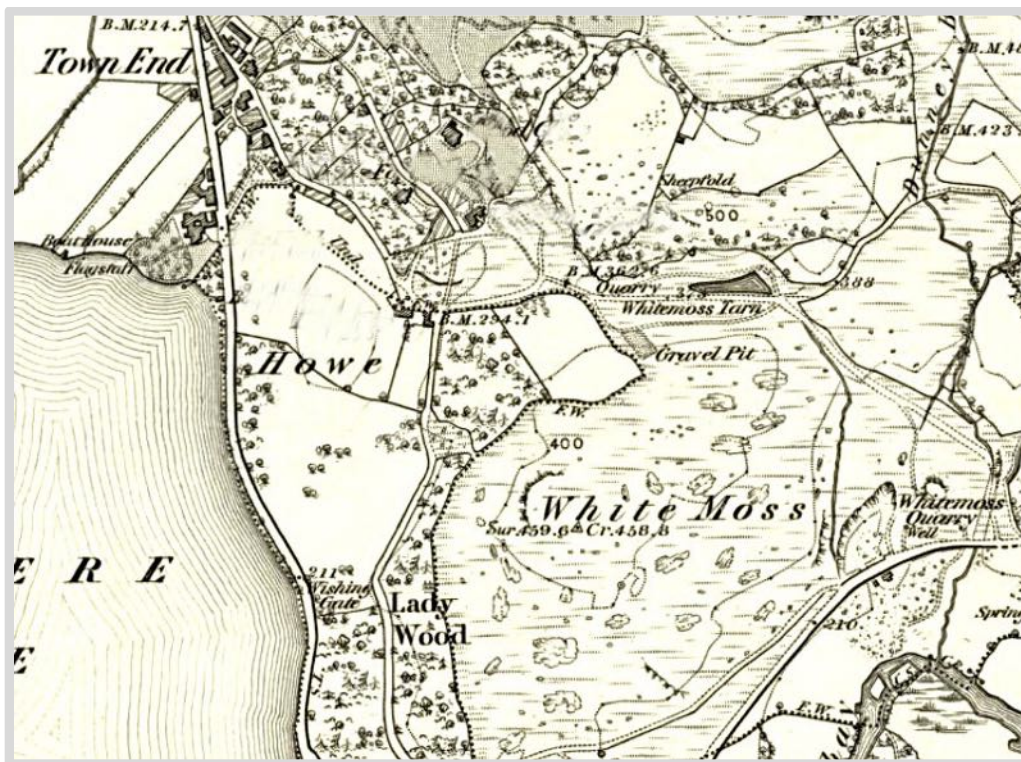
GRASMERE PARISH - TOWNSHIP OF GRASMERE

into the Langdales to the larger quarries. See census entry below for Whitemoss and below that, the map for the area with Whitemoss in the bottom right corner.

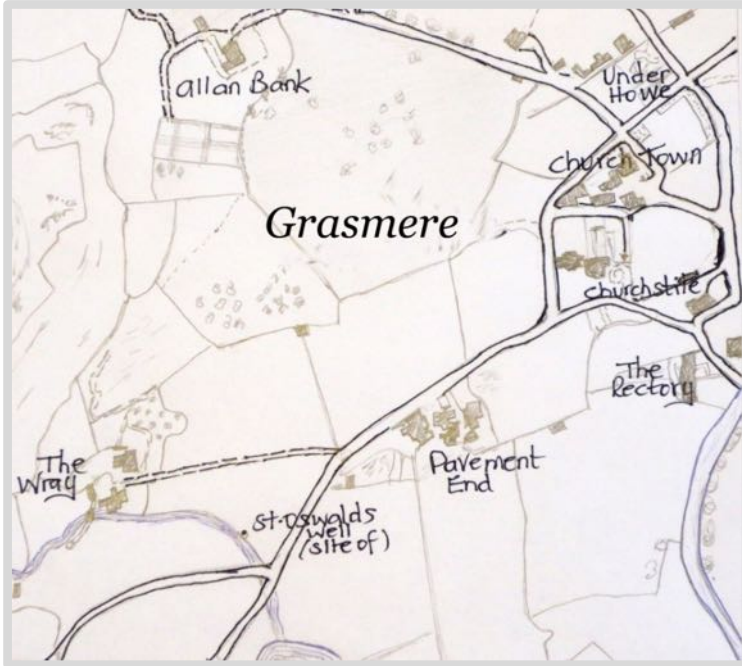
Enumeration 8

Parish or Township of Grasmere

PLACE	HOUSES		NAMES of each Person who abode therein the preceding Night.	AGE and SEX		PROFESSION, TRADE, EMPLOYMENT, or of INDEPENDENT MEANS.	Where Whether Born in same County
	Uninhabited or Building	Inhabited		Males	Females		
White Moss			Agnes Atkinson		46		Yes
			Thomas do	4			Yes
			Jacob do	1			Yes
			William Footlethwaite do			Slater	No
			Walter do		60		Yes
			Matthew Dawson	25		Slater do	Yes



Following the lake around we pass Dale End where John Herd (75) was still working as an agricultural labourer making him the eldest worker in the parish. A solicitor lived at the Wyke and an agent lived with servants and an agricultural labourer. The Wray (see bottom left corner of the following map) had an independent family. Approaching Grasmere is Pavement End (also on map) with a family and its servants.



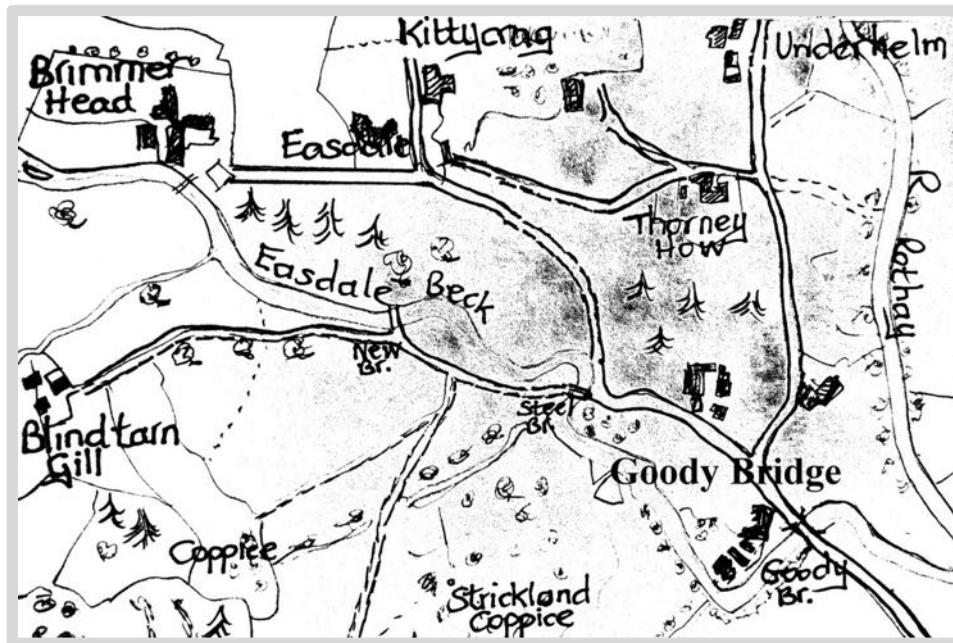
From the census I see that Grasmere is made up of the Rectory where Richard Fleming (clerk) lived with an agricultural labourer. At Churchstile in the centre of Grasmere, Ann and Jane Wilson lived. Wilson is the most common family name in this township of Grasmere. Another clerk and his family and their two servants lived at Moss Head. At Mosside (not to be confused with Moss Head) the entries are as follows:

CENSUS ENTRY FOR MOSSIDE

COATES, William	65	Innkeeper
COATES, Ann	65	
COATES, William	20	
COATES, John	9	
COATES, William	7	
NEWTON, Isaac	65	Independent
STEAD, Thomas	30	Agricultural labourer
THOMPSON, Elisabeth	20	Female Servant
BARKINGHAM, Elisabeth	20	Female Servant
ALCOCK, R.H.	35	Independent
PIMM, Philip	16	Male Servant

St. Oswalds church where Wordsworth is buried is in Churchtown where a grocer Mr. George Walker (65) and Dinah (60) also lived. William Wordsworth was born in Cockermouth, educated in Hawkshead and lived at Rydal Mount. The church bridge over the Rothay was on Saxtons 1576 map and is a single segmented arch of local slate rubble with an arched parapet. The schoolmaster James Airey (38) and his family lived at Underhowe just beyond the heart of the village with Mary Partridge their 80 year old female servant. The other house at the Underhowe settlement had independent families living there with servants. Butharlp How, now a youth hostel, was the home of 50 year old Thomas Wilson, joiner, with his wife Frances, son John (25) also a joiner, three other children and an agricultural labourer.

From here the last area of Grasmere Township lies along the river Easdale where there are a few settlements of mainly houses with agricultural labourers, farmers, independent families and wallers. Goody Bridge is probably the biggest group having four houses-a farmer, a joiner, an independent family and an agricultural labourer. At Goody Bridge you can see today one of the true packhorse bridges that exist in the Lake District. A true packhorse bridge is usually a narrow, single arched structure built of local stone between 1660-1760. Here the bridge is called 'Willie Goodwaller Bridge'.



GRASMERE PARISH - TOWNSHIP OF GRASMERE

Lastly the oldest house in Grasmere can be found at Brimmer Head Farm dating from 1574. It is now a listed building like the nearby Blindtarn Gill where waller William Wilkinson and wife Hannah both 45 lived. See the census entry below for Blindtarn Gill.

PLACE	HOUSES		NAMES of each Person who abode therein the preceding Night.	AGE and SEX		PROFESSION, TRADE, EMPLOYMENT, or of INDEPENDENT MEANS.	Whether Born
	Uninhabited or Ruining	Inhabited		Males	Females		
Blindtarn Gill			Dinah Wilson		25	Waller	
			William Johnson	20		Waller	
		1	William Wilkinson	45		Waller	
			Hannah Wilkinson		45		
			Jonathan Birkett	12			
			Hannah Grove		80	Waller	

PLACE NAMES IN THE TOWNSHIP OF GRASMERE

NAME	NUMBER OF HOUSES	POPULATION
ALLAN BANK	1	7
AYESDALE	2	7
BECK HOUSES	3	13
BEECH COTTAGE	2	4
BEN PLACE	1	7
BLINDTARN GILL	1	4
BRIMMER HEAD	1	5
BROADRAIN	2	10
BUTHARLYP HOWE	1	7
CHURCHSTILE	2	3
CHURCHTOWN	1	2
COTTAGE	1	6
DALE END	1	2
FORRESTSIDE	1	6

GRASMERE PARISH - TOWNSHIP OF GRASMERE

GILLFOOT	2	14
GILLSIDE	1	4
GOODY BRIDGE	4	19
GREENHEAD	1	4
KITTY CRAGS	1	7
KNOTT HOUSES	1	10
LODGE	1	5
MOSS HEAD	1	4
MOSSIDE	1	11
PAVEMENT END	1	11
RECTORY	1	5
SCORECRAGG	3	12
SMITHY	1	3
SWAN INN	1	10
THORNLEY HOW	2	19
TOLLGATE	1	5
TOWNEND	4	14
TOWNHEAD	1	3
TOWNSEND	1	9
TURN HOWE	1	6
UNDERHELM	3	13
UNDER HOWE	3	17
WHITEMOSS	2	7
WINTERSEEDS	1	9
WRAY	1	5
WYKE	2	9

SURNAME LIST FOR TOWNSHIP OF GRASMERE

NAME	POPULATION IN GRASMERE	NUMBER OF PLACES
AIREY	9	1
ALCOCK	1	1
ATKINSON	4	1

GRASMERE PARISH - TOWNSHIP OF GRASMERE

BARKINGHAM	1	1
BETSY	1	1
BIRKETT	2	2
BLACK	4	2
BOLTON	1	1
BRADSHAW	1	1
BRAITHWAITE	1	1
BROADLEY	1	1
BROCKBANK	4	1
CLAYTON	3	1
COATES	5	1
COLEBANK	1	1
COLLINSON	1	1
COWPERTHWAIT	6	2
CREIGHTON	1	1
CROSTHWAITE	1	1
DAIRY	6	1
DANSON	1	1
DAWSON	7	3
DENT	1	1
DIXON	18	6
DODGSON	1	1
DUCKETT	1	1
FISHER	2	1
FLEMING	21	7
FLETCHER	4	2
FORREST	1	1
GRACE	1	1
GRAVES	1	1
GREEN	7	2
GREENWOOD	3	1
HALE	5	2
HARRISON	19	4
HAYES	3	2
HERD	3	2
HODGSON	8	2

GRASMERE PARISH - TOWNSHIP OF GRASMERE

HOLM	1	1
HOLMES	3	2
HUNTER	1	1
JEFFRIES	2	1
JOPSON	1	1
KING	3	1
KIRKBY	2	1
LAYCOCK	2	1
MACKERETH	13	3
MARTIN	7	3
MERCER	1	1
MOORE	2	1
NEWTON	1	1
ORRELL	1	1
PARTRIDGE	1	1
PATTINSON	1	1
PEARSON	1	1
PEEL	5	2
PIMM	1	1
POSTLETHWAITE	2	2
RAWLINSHAW	4	2
ROWLANDSON	10	2
ROTHERY	7	1
SAMUEL	1	1
SANDFORD	2	1
SHAW	4	1
STABLES	4	1
STEAD	1	1
STEPHENSON	1	1
TAYLOR	2	2
THACKERAY	1	1
THOMPSON	3	3
THURBRIDE	1	1
TURNER	5	1
TWIST	1	1
TYSON	9	3

GRASMERE PARISH - TOWNSHIP OF GRASMERE

WALKER	9	4
WATSON	8	2
WEYMARK	5	1
WILKINSON	4	3
WILSON	31	8

LARGEST FAMILIES

- WILSON 31 PEOPLE 8 DIFFERENT PLACES
- FLEMING 21 PEOPLE 7 DIFFERENT PLACES
- HARRISON 19 PEOPLE 4 DIFFERENT PLACES
- DIXON 18 PEOPLE 6 DIFFERENT PLACES
- MACKERETH 13 PEOPLE 3 DIFFERENT PLACES
- WALKER 9 PEOPLE 4 DIFFERENT PLACES

In the township of Grasmere 104 people out of 332 were born outside of Westmorland.

STATISTICS

POPULATION STATISTICS

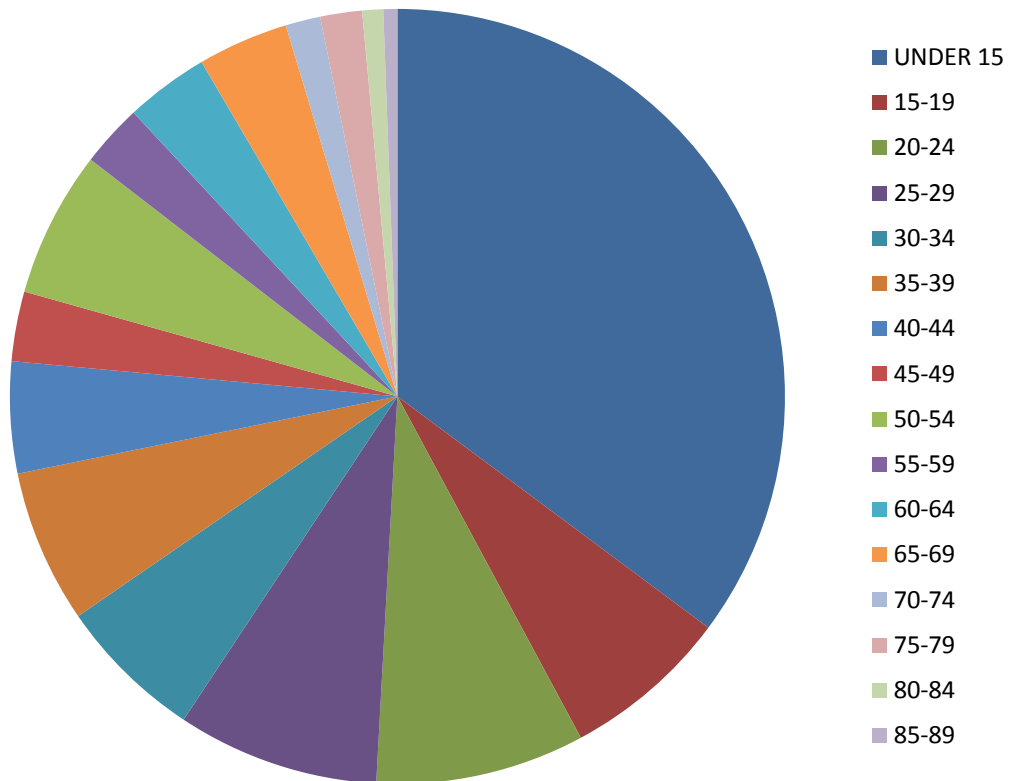
AGE	MALE	FEMALE	TOTAL
UNDER 15	59	62	121
15-19	15	9	24
20-24	14	16	30
25-29	14	15	30
30-34	14	7	21
35-39	11	11	22
40-44	7	9	16
45-49	5	5	10
50-54	12	9	21
55-59	3	6	9
60-64	5	7	12
65-69	8	5	13
70-74	1	4	5
75-79	4	2	6

GRASMERE PARISH - TOWNSHIP OF GRASMERE

80-84	0	3	3
85-89	2	0	2
	174	170	344

The eldest entries were John Fleming 85 living at Underhowe of independent status and Henry Stables 85 at Goody Bridge, also independent. The eldest worker was Mary Partridge at 80 living at Underhowe who was a female servant. The youngest worker was 13 year old Mary Ann Fleming a female servant at Knott Houses with her sister Agnes also 13 and a female servant but at Scorecragg.

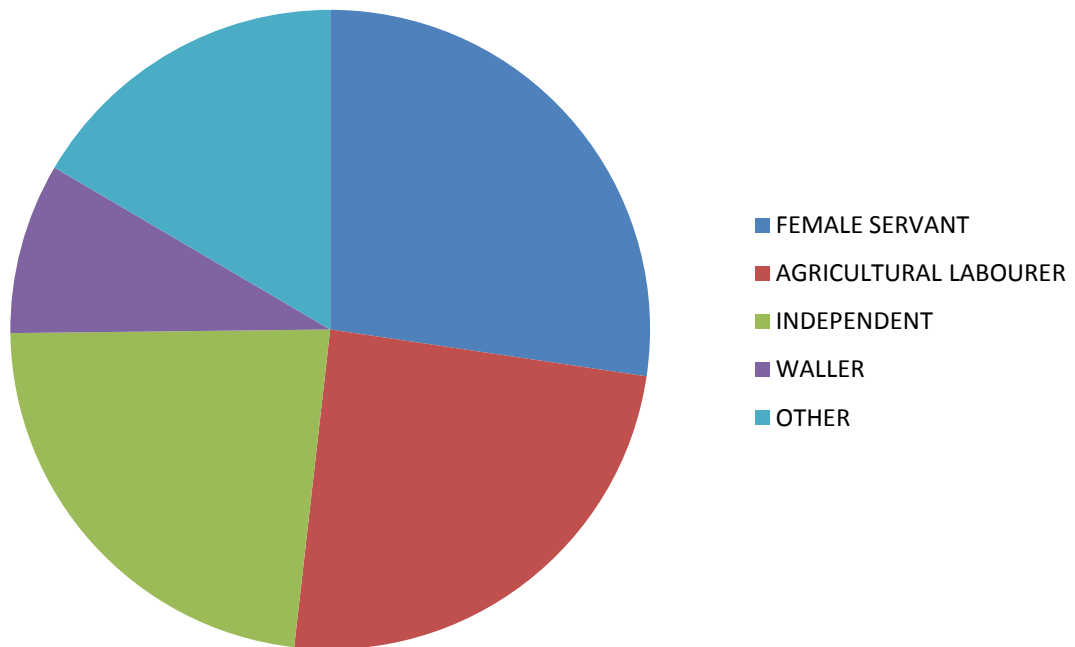
POPULATION



TOP 10 OCCUPATIONS

1	AGRICULTURAL LABOURER	34
2	INDEPENDENT	32
3	FEMALE SERVANT	38
4	WALLER	12
5	MALE SERVANT	6
6	LODGER	4
7	FARMER	4
8	SHOEMAKER	4
9	JOINER	3
10	SLATE CUTTER	2
	TOTAL	139

OCCUPATION STATISTICS



DIRECTORY OF OCCUPATIONS

AGRICULTURAL LABOURERS		
NAME	AGE	PLACE
ATKINSON, Anthony	50	WhiteMoss
BUSTY, Joseph	25	Knott Houses
CLAYTON, Charles	35	The Cottage
COWPERTHWAIT, William	20	Pavement End
CREIGHTON, Isaac	20	Pavement End
DAWSON, James	30	Underhowe
DAWSON, William	30	Townhead
GREEN, Thomas	35	Butharlyp Howe
HALE, Thomas	25	Greenhead
HARRISON, Walton	35	Lodge
HAYES, Henry	20	Rectory
HERD, John	75	Dale End
HUNTER, James	42	Gilfoot
JOPSON, William	20	Scorecragg
KIRKBY, John	50	Scorecragg
MACKERETH, David	40	UnderHelm
MACKERETH, John	50	Townend
PEEL, James	45	Beck Houses
RAWLINSHAW, John	20	Forrestside
ROWLANDSON, George	35	UnderHelm
ROWLANDSON, John	68	UnderHelm
SHAW, Robert	40	Brimmer Head Easdale
STABLES, George	30	Goody Bridge
STEAD, Thomas	30	Mosside
TAYLOR, John	30	Thorneyhow
TYSON, George	25	Broadrain
TYSON, Thomas	65	Goody Bridge
WALKER, Edward	50	Pavement End
WATSON, William	35	Turn Howe
WILSON, George	35	Swan Inn
WILSON, William	15	Swan Inn
BLACKSMITHS		
WALKER, Isaac	30	Smithy
WALKER, Mark (apprentice)	15	Smithy

GRASMERE PARISH - TOWNSHIP OF GRASMERE

CHARWOMAN		
WILSON, Agnes	40	Townend
CARRIER		
WHEATMAN, William	35	Townend
CLERKS		
FLEMING, Richard	40	Rectory
JEFFRIES, Edward	25	Moss Head
COOPER		
LAYCOCK, Joseph	20	Tollgate
CORN MILLER		
MOORE, Andrew	53	Mill near Broadrain
DRESSMAKER		
BIRKETT, Elizabeth	20	Beech Cottage
FEMALE SERVANTS		
BARKINGHAM, Elisabeth	20	Mosside (to an innkeeper)
BOLTON, Jane	25	Allan Bank
BRAITHWAITE, Mary	20	ThorneyHow
BROADLEY, Sarah	35	Underhowe
CLAYTON, Sarah	35	The Cottage
DENT, Mary	20	Broadrain
DIXON, Dinah	15	Ayesdale
DIXON, Dorothy	20	Beech Cottage
DIXON, Elisabeth	15	Swan Inn
DODGSON, Sarah	60	Townend
FISHER, Sarah	20	Lodge
FLEMING, Agnes	13	Scorecragg
FLEMING, Margaret	20	Pavement End
FLEMING, Margaret	20	Allan Bank
FLEMING, Mary	35	Allan Bank
FLEMING, Mary Ann	13	Knott Houses
GRAVES, Agnes	25	Underhowe
HALE, Ann	50	Greenhead
HERD, Agnes	20	Ben place

GRASMERE PARISH - TOWNSHIP OF GRASMERE

HODGSON, Ann	70	Townsend
HOLM, Barbara	20	Thorneyhow
MACKERETH, Jane	15	Allan Bank
MARTIN, Ann	30	Brimmer Head
MERCER, Ellen	20	Thorneyhow
PARTRIDGE, Mary	80	Underhowe
PEEL, Jane	15	Pavement End
SAMUEL, Alison	50	Thorneyhow
STABLES, Mary	50	Goody Bridge
STEPHENSON, Anne	26	Moss Head
TAYLOR, Agnes	20	Thorneyhow
THACKERAY, Mary	20	Townend
THOMPSON, Elisabeth	20	Mosside
WALKER, Mary	20	Ben place
WILSON, Catherine	55	The Wyke
WILSON, Dinah	25	Scorecragg
WILSON, Margaret	60	Tollgate
FARMERS		
HARRISON, Thomas	40	Gillfoot
MARTIN, George	60	Gillside
ROTHERY, Mossop	45	Goody Bridge
TYSON, Joseph	35	Broadrain
GROCER		
WALKER, George	65	Churchtown
INNKEEPERS		
COATES, William	65	Mosside
WILSON, Elizabeth	75	Swan Inn
INDEPENDENT		
ALCOCK, R.H.	35	Moorside
BRADSHAW, Isabella	35	Underhowe
COLLINSON, Thomas	30	Knott Houses
COWPERTHWAIT, William	50	The Wray
DAIRY, Margaret	40	Thorneyhow
DAWSON, Mary Jane	4	Allan Bank
DAWSON, Sarah	65	Underhowe
DIXON, John	60	Forrestside

GRASMERE PARISH - TOWNSHIP OF GRASMERE

FISHER, Mary	60	TownEnd
FLEMING, James	50	Knott Houses
FLEMING, John	85	Underhowe
FLETCHER, Elizabeth	70	Thorneyhow
FLETCHER, John	65	Townhead
GRACE, Hannah	80	Blindtarn Gill
GREEN, John	50	Pavement End
GREENWOOD, James	50	The Wyke
HALE, Joseph	75	Greenhead
HOLMES, Jane	65	Thorneyhow
NEWTON, Isaac	65	Mosside
PEARSON, John	75	Broadrain
SANDFORD, Thomas	30	Ben Place
STABLES, Henry	85	Goody Bridge
TYSON, Jane	60	Broadrain
WATSON , John	75	Winterseeds
WILSON, Ann	35	Churchstile
WILSON, Jane	30	Churchstile
WILSON, John	65	Scorecragg
JOINERS		
WILSON, Edward	55	Goody Bridge
WILSON, John	25	Butharlyp Howe
WILSON, Thomas	50	Butharlyp Howe
LODGERS		
COLEBANK, Jane	9	Broadrain
HAYES, Jane	4	Winterseeds
SISTER, Mary	7	Goody Bridge
WILKINSON, Jane	82	Gillfoot
LODGING HOUSEKEEPER		
TURNER, Hannah	30	Gillfoot
MALE SERVANTS		
MARTIN, Michael	30	The Cottage
ORRELL, Alfred	26	The Cottage
PIMM, Philip	16	Mosside
THURBRIDE, Joseph	30	Thorneyhow
WEYMARK, John	30	Thorneyhow

GRASMERE PARISH - TOWNSHIP OF GRASMERE

WILKINSON, Joseph	15	Moss Head
PAINTERS		
BLACK, William	30	Underhowe
FLEMING, Thomas	25	TownEnd
SCHOOLMASTER		
AIREY, James	38	Underhowe
SHOEMAKERS		
FLEMING, Mark (apprentice)	15	TownEnd
MACKERETH, Gavin	40	TownEnd
ROWLANDSON, William	65	BeechCottage
THOMPSON, Thomas	70	TownEnd
SLATE CUTTERS		
DANSON, Matthew	25	Whitemoss
POSTLETHWAITE, William	60	Whitemoss
SOLICITOR		
TWIST, John	60	The Wyke
TAILOR		
THOMPSON, James	25	Forrestside
TOLL KEEPER		
LAYCOCK, Margaret	25	Tollgate
WALLERS		
BLACK, John	25	Winterseeds
DIXON, James	50	Beck Houses
DIXON, William	25	Beck Houses
FORREST, Richard(apprentice)	20	Winterseeds
HODGSON, Levi	30	TownEnd
HARRISON, William	43	Kitty Crag
PATTINSON, Isaac	28	Winterseeds
PEEL, Edward (apprentice)	15	Townsend
WILKINSON, William	45	Blindtarn Gill



TOLLGATE TOWNHEAD GRASMERE

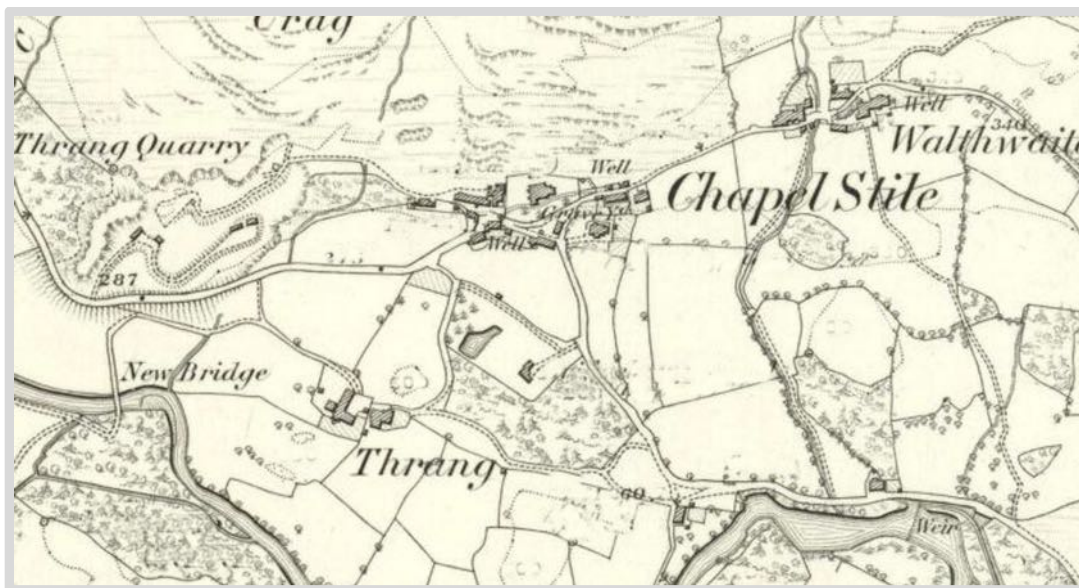


THE OLD MILL GRASMERE

GRASMERE PARISH - CHAPELRY OF LANGDALE

The Langdale valley meaning the long valley is surrounded by mountains. There is Great Langdale with Langdale Beck flowing through where the axe making sites of 3,000 years ago existed as chipping sites found mainly in the south scree of Pike O' Stickle, and Little Langdale the smaller of the two, following the valley of the River Brathay.

The main settlements were Chapel Stile, Walthwaite, Thrang and Elterwater where the slate quarries and gunpowder works could be found. The valleys were populated mainly by farmers.



Chapel Stile had 8 houses with a population of 27. It was a quarry village with Thrang Quarry nearby. Chapel Stile and Elterwater were the centre of Lakeland slate. The 19th century green slate houses of Chapel Stile were built to house the quarrymen. Most of the houses had slate labourers, slate rivers (pronounced *reever*), powder makers, slate dressers or slate getters living in them. There were also 2 farmers in the centre, John Graves and John Markman. Henry Tyson was the local shoemaker. The census shows us a range of occupations associated with the slate industry evident here in this area. The slating process started with the miners or getters who extracted large blocks or clogs and then reduced them in size by using a chisel and mallet. The slate river then rived or split down the grains and lastly the slate dresser shaped the slates on a slate anvil using a special slate knife.



Scene at Slate Quarry

Elterwater was the biggest settlement in the Langdale Chapelry with a population of 200 people and around 30 houses. The old established Westmorland names like Tyson, Fleming, Huddleston and Birkett can all be found living here. Elterwater means lake of the swans. Here the blue grey colored slate was quarried and there was a gunpowder works supplying the slate industry. The gunpowder works existed from 1830 onwards and the highly respected John Huddleston (38) was in the census listed as the gunpowder manufacturer living at Elterwater Hall (see below for this entry in the census). Today the gunpowder works are now holiday accommodation.

	William do.	5			Y.
	William do.	45		Mat. G. G. C.	C.K.
do.	John Huddleston	38		Gunpowder Manuf.	Y.
	Isabella do.	38			C.K.
	James Jackson do.	1			Y.
	Edward Greenof	44		1 No Y	Y.
	Mary Lancaster	19		F. V. S.	Y.

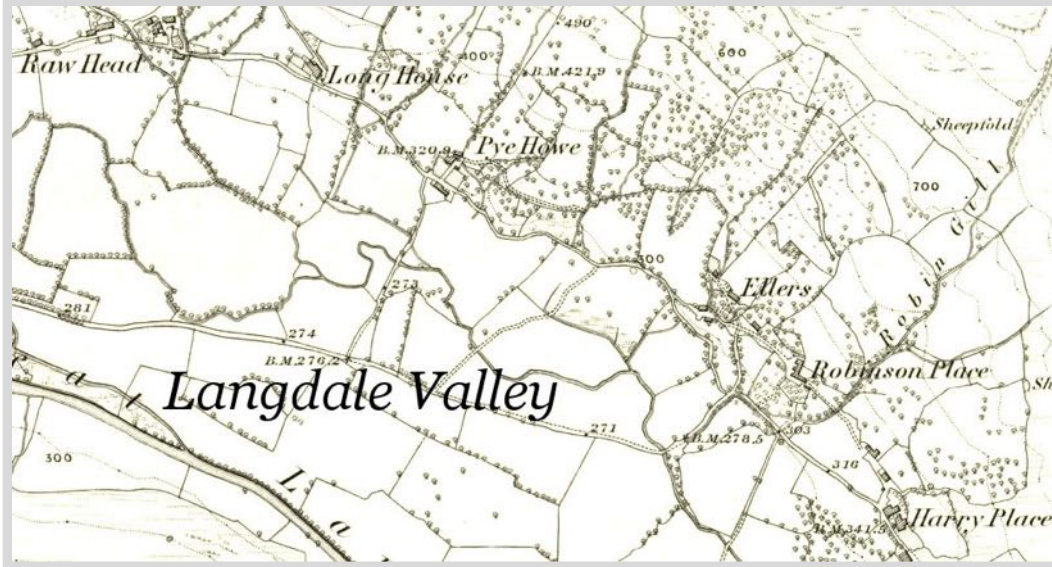
In the village were 7 powder makers, 5 slate workers and 10 coopers. Coopers would of course be required to make and repair barrels for the works. So here were a lot of men involved in the slating industry. The area needed other workers too like the 4 charwomen who cleaned for the larger families. These were: Mary Greenof, Sarah Barker, Agnes Rigg and 77 year old Dorothy Thompson. Elterwater had a blacksmith, a

bread maker, 2 carpenters, 2 joiners, a tailor, 3 wallers and 2 shoemakers as well as female servants in the bigger homes. There was no farm in the centre but agricultural labourers lived there.



Between Elterwater and Chapel Stile is Walthwaite with its 8 houses and a population of 36 people. A variety of occupations can be found here including 3 shoemakers, slaters, a cooper, farmer and bobbin maker. The nearest bobbin mill as I can deduce was at Skelwith Bridge and maybe that's where William Carradice worked one and a half miles away.

Great Langdale towered over by the Langdale Pikes, Crinkle crags, Bowfell and Lingmoor is a valley of great farmsteads with farmers like Robert Greenup at Bayesbrown. He lived there with his wife Mary and their 4 children. They had 2 female servants Bella (50) and Ann (20) plus 4 agricultural labourers: William Bateman, George Hodgson, George Spedding and John Greenup.



I noticed that in this valley there were 3 farms where the farmer was a widow. I am wondering why and what had happened to their husbands. My research does not bring any light on this. In doing this research however I came across the 55th Westmorland Regiment of Foot.



At the time of the census they were involved in the Battle of Amoy in the Anglo-Chinese Opium Wars. Could this be a link? The farms where these women were, with the help of their children are:-

Pye How Agnes Thompson 60 years old

Raw Head Hannah Parker 53 years old

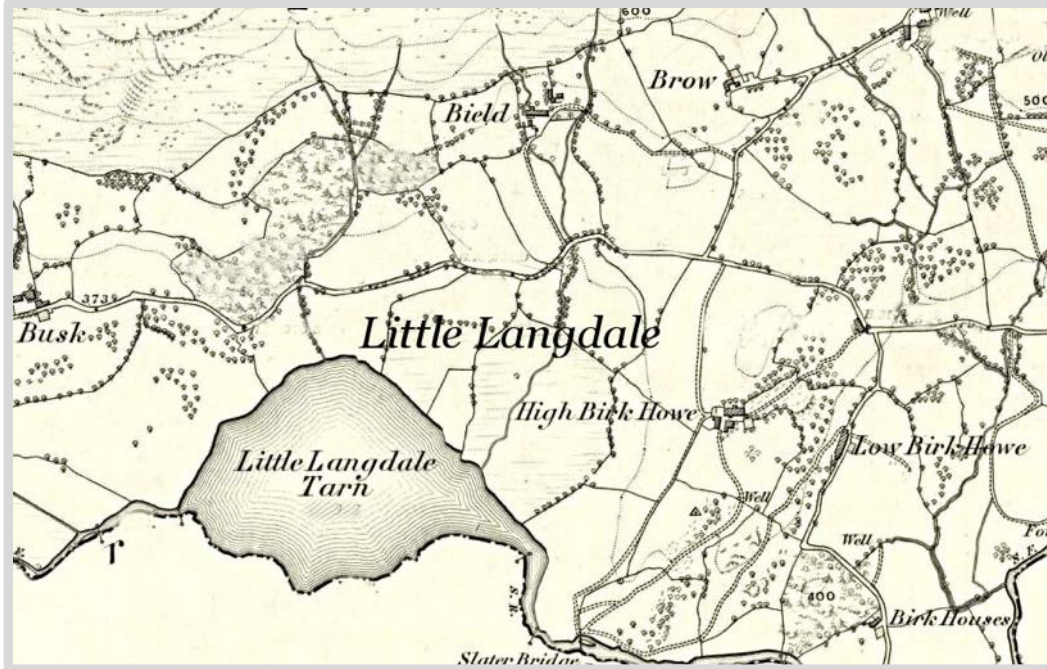
Side How Mary Grigg 80 years old

Other farms in the valley were Henrys Place, Long House, Middlefell Place, Stool End and Wall End. Blea Tarn farm immortalized by Wordsworth's "One bare dwelling, one abode, no more" is very solitary tucked up just above Oxendale near the delightful Blea Tarn.



The last area of this Chapelry of Langdale is Little Langdale where Lanty Slee made moonshine whisky in the local caves and quarries. Here also is the picturesque 17th century Slater Bridge shown above over the River Brathay where a flagged causeway on each side gave access to the slate quarries on the Lancashire bank of the river. Little Langdale has a mixture of farms and houses with slate workers residing. There is a line of farms running from Fell Foot towards Elterwater including Busk, Bield, Brow, High Hacket, Colwith and Wilson House. At these farms were agricultural labourers but sometimes a slate worker lived on the farm as well. The old toll road from Kendal to Whitehaven passed through Little Langdale passing Fell Foot where John Tyson farmed and then headed over Hard Knott and Wrynose passes. See below for the census entry for John Tyson and his family at Fell Foot.

	John do.	8	Farmer	etc.
Fell Foot	1 John Tyson	45	Farmer	Y.
	Elizabeth do.	35		Y.
	Joseph do.	14		Y.
	John do.	14		Y.
	Edward do.	12		Y.
	William do.	9		Y.
	Henry do.	6		Y.
	George do.	5		Y.
	1 Hartley do	Imm		Y.
	Mc Squar Law	65	Farmer	Y.



PLACE NAMES IN THE CHAPELRY OF LANGDALE

NAME	NUMBER OF HOUSES	POPULATION
BAYESBROWN	1	12
BLEA TARN	1	9
BIELD	1	4
BROW	1	9
BUSK	1	5
CHAPEL STILE	8	27
COLWITH	3	12
ELTERWATER	30	154
FELLFOOT	1	10
FIELDSIDE	3	11
FORGE	1	6
HENRYS PLACE	1	9
HIGH BIRK HOWE	1	8
HIGH HACKETT	1	3
IVYHOWE	1	10
LONG HOUSE	1	5

GRASMERE PARISH - CHAPELRY OF LANGDALE

LOW BIRK HOUSE	2	6
LOW HACKETT	1	3
MIDDLEFELL PLACE	2	7
MILLBECK	1	8
NEW HOUSES	3	11
OAK HOW	2	5
PYE HOW	1	5
RAW HEAD	2	11
ROBINSON PLACE	1	5
SIDE HOUSE	1	3
STOOL END	1	6
THRANG	2	18
WALL END	1	9
WALTHWAITE	8	36
WILSON HOUSE	1	1

LARGEST COMMUNITIES

ELTERWATER 154 PEOPLE 30 HOUSES

WALTHWAITE 36 PEOPLE 8 HOUSES

CHAPEL STILE 27 PEOPLE 8 HOUSES

SURNAME LIST FOR THE CHAPELRY OF LANGDALE

NAME	POPULATION IN LANGDALE	NUMBER OF PLACES
AIREY	1	1
BANKS	3	1
BARE	1	1
BARKER	6	3
BARROW	5	2
BATMAN	1	1
BELL	9	3

GRASMERE PARISH - CHAPELRY OF LANGDALE

BENSON	1	1
BIRD	1	1
BIRKETT	17	6
BOLTON	1	1
BOWNESS	10	2
BROWNRIGG	1	1
BRUNSKILL	1	1
BUNTIN	1	1
CALVERT	1	1
CANNON	1	1
CARRADICE	3	1
CARTER	1	1
COWARD	1	1
CRATON	1	1
DARLINGTON	1	1
DAWES	5	1
DAWSON	14	7
DENNY	1	1
DIXON	6	1
FENTON	1	1
FLEMING	22	6
GARNETT	2	2
GASKILL	6	1
GIBSON	1	1
GRAVE	6	2
GREENUP	16	5
GRIGG	7	2
HARPER	1	1
HEAPMAN	3	1
HIRD	1	1
HODGSON	14	6
HOLME	9	5
HUDDLESTON	18	5
HUTCHINSON	8	1
JACKSON	5	4
JENKSON	1	1

GRASMERE PARISH - CHAPELRY OF LANGDALE

JOHNSTONE	2	1
KIRKBY	9	2
LANCASTER	6	3
LAW	1	1
LOWTHER	5	1
MARKMAN	1	1
MARTIN	2	1
MIDDLETOF	1	1
MILLIGAN	8	1
MIRES	1	1
MITCHELL	1	1
MOUNSEY	3	1
MUSGROVE	1	1
OLDFIELD	1	1
PARK	1	1
PARKER	6	3
PARKIN	1	1
POSTLETHWAITE	3	1
RALINSHAW	1	1
RAVEN	2	2
RAWES	5	1
RICHARDSON	6	2
RIGG	13	7
RITSON	13	2
ROBERT	11	1
SANFORD	5	2
SMEDDLES	1	1
SPEEDING	7	2
STABLES	5	2
STRICKLAND	6	1
SUART	1	1
TAYLOR	3	2
THOMPSON	9	5
TISHMAN	1	1
TURNER	5	2
TYSON	23	6

WALKER	15	6
WILKINSON	3	2
WILSON	20	5
WREN	1	1
WRIGHT	4	1
YODILL	10	2

LARGEST FAMILIES

- TYSON 23 PEOPLE 6 PLACES
- FLEMING 22 PEOPLE 6 PLACES
- WILSON 20 PEOPLE 5 PLACES
- HUDDLESTON 18 PEOPLE 5 PLACES

129 people out of 438 were not born in Westmorland.

STATISTICS

POPULATION STATISTICS

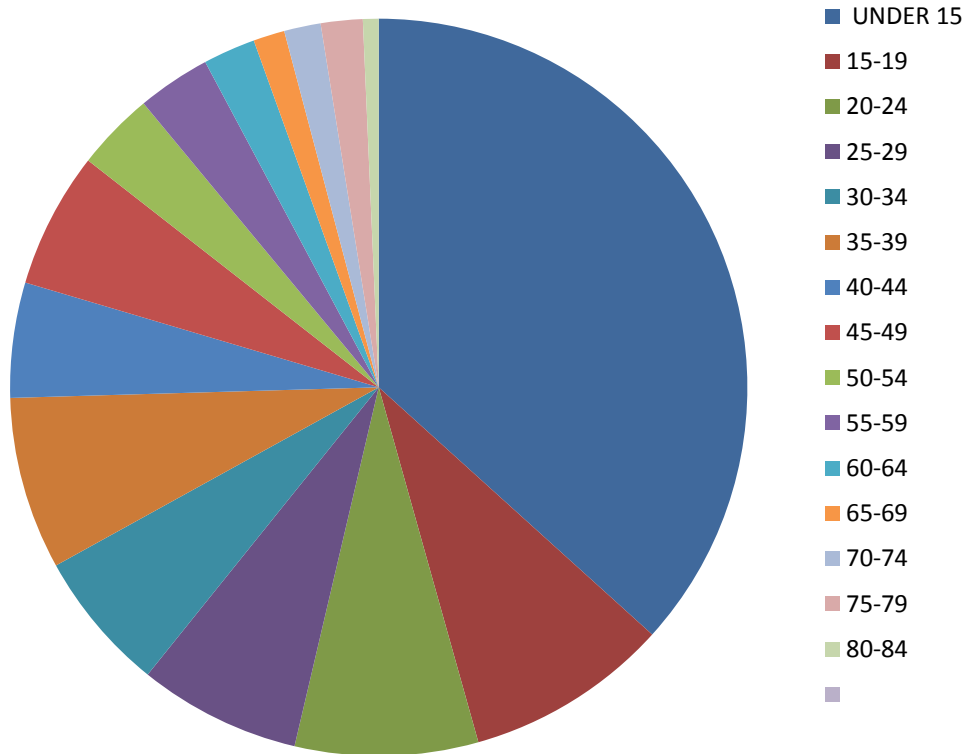
AGE	MALE	FEMALE	TOTAL
UNDER 15	99	61	160
15-19	21	18	39
20-24	16	19	35
25-29	19	12	31
30-34	13	14	27
35-39	21	12	33
40-44	15	7	22
45-49	12	14	26
50-54	8	7	15
55-59	9	5	14
60-64	5	5	10
65-69	4	2	6
70-74	3	4	7

GRASMERE PARISH - CHAPELRY OF LANGDALE

75-79	5	3	8
80-84	1	2	3
	251	185	436

The eldest working person was Mary Grigg 80 years old female servant at Side House Great Langdale. She was a widow. The youngest worker was 5 year old Agnes Greenof a female servant at Millbeck!!

POPULATION



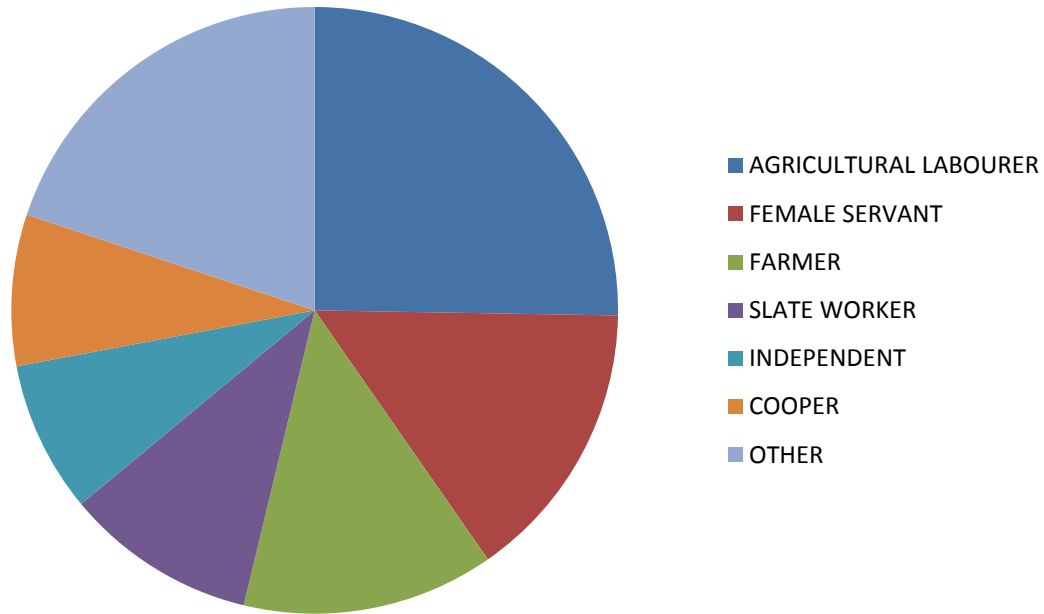
TOP 10 OCCUPATIONS

1	AGRICULTURAL LABOURER	47
2	FEMALE SERVANT	28
3	FARMER	25
4	INDEPENDENT	15
5	COOPER	15
6	SLATE RIVER	12
7	POWDER MAKER	7
8	SLATE MINER	6
9	CHARWOMAN	5
10	SLATE GETTER	4
	TOTAL	154



RIVING SLATE

OCCUPATION STATISTICS



DIRECTORY OF OCCUPATIONS

AGRICULTURAL LABOURERS		
NAME	AGE	PLACE
AMOS, Robert	68	Elterwater
BANKS, Joseph	30	Middlefell Place
BARKER, John	6	Blea Tarn
BARROW, James	20	Elterwater
BATEMAN, William	55	Bayesbrown
BIRKETT, Samuel	14	Elterwater
BOWNESS, John	25	Elterwater
BUNTIN, William	15	High Birk Howe
CANNON, Henry	44	Elterwater
DARLINGTON, William	15	Thrang
DAWSON, Daniel	45	Oak How
DAWSON, John	13	Field Side
FLEMING, Thomas	10	Brow
GREENOF, John	24	Elterwater
GREENOF, William	57	Elterwater

GRASMERE PARISH - CHAPELRY OF LANGDALE

GREENUP, John	14	Bayesbrown
GRIGG, Christopher	45	Side House
HODGSON, George	20	Bayesbrown
HODGSON, George	12	Colwith
HODGSON, John	35	Ivy How
JACKSON, John	40	Elterwater
JACKSON, Thomas	21	Ivy How
JENKSON, William	10	Thrang
LOWTHER, Benjamin	33	Long House
MITCHELL, George	40	Field Side
PARKER, David	15	Raw Head
PARKER, John	25	Raw Head
PARKER, John	15	Elterwater
PARKER, Joseph	20	Field Side
PARKIN, William	13	Pye How
RALINSHAW, Robert	35	Millbeck
RAVEN, Miles	30	Robinson Place
RAVEN, William	15	Wall End
RITSON, John	40	Elterwater
SANFORD, John	40	Elterwater
SANFORD, Thomas	13	Busk
SMEDDLES, Thomas	21	Millbeck
SPEDDING, George	15	Bayesbrown
STABLES, Jonathan	50	Elterwater
THOMPSON, John	35	Pye How
TURNER, Henry	15	Middlefell Place
WALKER, Stephen	30	Walthwaite
WALKER, Thomas	22	Side House
WILSON, George	75	Oak how
WORKMAN, John	55	Elterwater
YOUDALL, John	40	Robinson Place
BLACKSMITHS		
CARTER, William	21	Brow
WALKER, Thomas	60	Elterwater
WALKER, William (apprentice)	15	Elterwater
BOBBIN TURNER		
CARRADICE, William	25	Walthwaite

GRASMERE PARISH - CHAPELRY OF LANGDALE

BREAD MAKER		
THOMPSON, Agnes	67	Elterwater
CARPENTERS		
BOWNESS, Edward	50	Elterwater
HIRD, James	34	Elterwater
CHARWOMEN		
BARKER, Sarah	45	Elterwater
BIRKETT, Elisabeth	25	New Houses
GREENOP, Mary	39	Elterwater
RIGG, Agnes	37	Elterwater
THOMPSON, Dorothy	77	Colwith
COOPERS		
BARE, Henry	50	Elterwater
BARKER, William	23	Elterwater
BOWNESS, William	30	Elterwater
BROWNRIGG, Isaac	20	Elterwater
CALVERT, William	23	Elterwater
GASKILL, William	16	Thrang
MIRES, Thomas	21	Elterwater
RIGG, John	25	Elterwater
WILSON, John	36	Elterwater
WILSON, John	38	Elterwater
WRIGHT, Isaac	25	Elterwater
COOPER APPRENTICE		
HUDDLESTON, John	14	Elterwater
HUTCHINSON, George	15	Elterwater
SAMFORD, George	15	Elterwater
SPEDDING, Isaac	15	Walthwaite
FARMERS		
BANKS, John G.	35	Middlefell Farm
BENSON, Edward	65	Millbeck
BIRKETT, Jonathan	25	Field side
BIRKETT, Thomas	55	Low Birk Howe
DIXON, James	50	Brow

GRASMERE PARISH - CHAPELRY OF LANGDALE

GASKELL, Leonard	45	Thrang
GRAVE, John	55	Chapel Stile
GREENUP, Robert	35	Bayesbrown
GRIGG, John	35	Blea Tarn
GRIGG, Mary	80	Side House
HODGSON, George	41	Colwith
KIRKBY, Henry	55	Henrys Place
KIRKBY, William	62	Bield
LANCASTER, John	40	Thrang
MARKMAN, John	60	Chapel Stile
MARTIN, George	30	Stool End
MIDDLEBRUF, Thomas	35	Millbeck
MILLIGAN, John	40	Wall End
PARKER, Hannah	55	Raw Head
POSTLETHWAITE, John	65	Middlefell Place
THOMPSON, Agnes	60	Pye How
THOMPSON, Thomas	30	Walthwaite
TYSON, George	50	Busk
TYSON, John	45	Fell Foot
WILSON, Thomas	35	Raw Head
FEMALE SERVANTS		
BELL, Mary	10	Elterwater
BIRKETT, Ann Young	20	Bayesbrown
BIRKETT, Bella	50	Bayesbrown
BIRKETT, Ruth	12	High Hackett
BRUNSKILL, Jane	13	Pye How
DAWSON, Ann	17	Elterwater
DAWSON, Mary	14	Busk farm
DAWSON, Sarah	70	Colwith
FENTON, Mary	26	Stool End farm
FLEMING, Mary	12	Walthwaite
GIBSON, Dinah	30	Millbeck farm
GREENOF, Agnes	5	Millbeck farm
HODGSON, Ann	15	Smith house
HOLME, Hannah	21	Chapel Stile
HOLME, Margaret Betty	20	Henrys Place
JACKSON, Isabella	15	Bield farm
LANCASTER, Isabella	35	Chapel Stile
LANCASTER, Mary	30	Elterwater

GRASMERE PARISH - CHAPELRY OF LANGDALE

LAW, Agnes	15	Fellfoot
PARKER, Sarah	25	Millbeck farm
RIGG, Agnes	15	Fellfoot
RIGG, Ann	16	High Birk Howe
RIGG, Sarah	12	Colwith
TISHMAN, Jane	15	Thrang farm
WALKER, Elisabeth	30	Chapel Stile
WILKINSON, Elisabeth	30	Chapel Stile
WILKINSON, Hannah	17	Elterwater
WILSON, Elisabeth	15	Elterwater
WREN, Ann	15	Field Side
GUNPOWDER MANUFACTURER		
HUDDLESTON, John	38	Elterwater
HUSBANDMAN		
YOUDELL, John	35	High Birk Howe
INDEPENDENT		
AIREY, Abigail	55	Walthwaite
BELL, James	70	Elterwater
BELL, Mary	20	Elterwater
BOLTON, Rebecca	75	High Hackett
HODGSON, John	75	Colwith
HOLME, Allan	76	Beild
HOLME, Ann	38	Elterwater
HUDDLESTONE, Sarah	49	Elterwater
HUDDLESTONE, Hannah Maria	31	Elterwater
OLDFIELD, Margaret	50	High Hackett
PARK, Betty	70	Elterwater
ROBERT, Frances	40	Elterwater
SPEDDING, William	80	Walthwaite Error! Bookmark not defined.
TAYLOR, Sarah	70	Elterwater
WALKER, Agnes	28	Thrang
JOINERS		
HUTCHINSON, William	45	Elterwater
HUTCHINSON, Henry app.	20	Elterwater

GRASMERE PARISH - CHAPELRY OF LANGDALE

MALE SERVANT		
GREENOF, Edward	44	Elterwater
POWDER MAKERS		
BELL, Robert	25	Elterwater
DAWES, John	35	Elterwater
HEAPMAN, Joseph	25	Chapel Stile
HUDDLESTON, David	45	Elterwater
RICHARDSON, John	55	Elterwater
STRICKLAND, John	25	Elterwater
TYSON, George	35	Elterwater
TYSON, Moses	30	Elterwater
SHOEMAKERS		
FLEMING, William	44	Elterwater
GRAVE, Thomas	25	Walthwaite
JACKSON, John	30	Elterwater
STABLES, Henry	30	Walthwaite
TAYLOR, John apprentice	15	Walthwaite
TYSON, Henry		
SLATE DRESSER		
ROBINSON, Thomas	45	Chapel Stile
SLATE GETTERS		
CRATON, David	35	Thrang
HODGSON, John	22	Brow
HOLME, William	45	Elterwater
ROBINSON, Anthony	75	Chapel Stile
SLATE LABOURER		
JOHNSTONE, John	38	Chapel Stile
SLATE MERCHANT		
BIRD, Isaac	35	Thrang
SLATE MINERS		
BIRKETT, Joseph	25	Low Birk Howe
BIRKETT, Thomas	30	Field side

GRASMERE PARISH - CHAPELRY OF LANGDALE

FLEMING, William	35	Smith House
HODGSON, John	45	New Houses
HODGSON, Peter apprentice	15	New Houses
RIGG, George	38	New Houses
SLATE RIVERS		
BARROW, Henry jnr	38	Low Hackett
COWARD, William	65	Elterwater
DAWSON, William	44	Colwith
FLEMING, Adam	25	Forge
FLEMING, Thomas	73	Forge
GRAVE, James	50	Chapel Stile
HUDDLESTON, Miles	70	Low Birk Howe
RAWES, William	56	Walthwaite
RITSON, Joseph	35	Chapel Stile
TURNER, Joseph	30	Walthwaite
TYSON, Anthony	19	Ivy How
TYSON, Hodgson	45	Ivy How
SLATE SELLERS		
DENNY, Miles	30	Elterwater
RIGG, George	25	Elterwater
SUART, William	25	Elterwater
TAILORS		
DAWSON, John	40	Elterwater
DAWSON, William apprentice	15	Elterwater



Quarry workers cottages Elterwater

PARISH OF GRASMERE – TOWNSHIP OF RYDAL AND LOUGHRIGG

The area of Rydal and Loughrigg has a population of 336. Rydal means valley where the rye is grown and Loughrigg, now a popular walking area, means the ridge above the lake. There is Rydal Water with Heron Island in the middle and Little Loughrigg Tarn with the two rivers of Brathay and Rothay. Loughrigg Fell lies between these two areas.

The main settlements are at Skelwith Bridge (meaning noisy ford), Rydal which includes the hall, the mount and the lodge and Clappersgate (means the path over the stepping stones or over a bridge made of stones). Clappers are large flat stones or planks.

The key features of this township are the bobbin mill at Skelwith Bridge and the famous poet Wordsworth who although did not appear on the census his sister Dorothy did living at Rydal Mount. William Wordsworth was possibly away in London. Another important name in the census for this township is Hartley Coleridge the eldest son of the famous Samuel Taylor Coleridge. Hartley lived between 1796 and 1849 at the very



humble white house of Nab Cottage (see opposite). He appeared on the census as a writer living with William Richardson and his family, a farmer at Nab.

Rydal with a population of 74 people spread over 11 houses included the Mount, the Hall and the lodge. There were two farmers, a grocer, a stamp

office clerk, a dressmaker and agricultural labourers and many houses had servants. At the large mansion of Rydal Hall the ancient seat of Lady le Fleming who built a chapel in the village, resided here with her 7 staff. Rydal came into the family of the Flemings with Sir Thomas le Fleming's marriage in 1420 to Isabel. Dorothy Wordsworth lived at the Mount with 2 independent ladies, Joanna Hutchinson and Elizabeth Cookson .They had 3 servants. Rydal Mount was William Wordsworths home between 1813 and 1850.

PARISH OF GRASMERE – TOWNSHIP OF RYDAL AND LOUGHRIGG



RYDAL MOUNT

City or Borough of _____ Enumeration Sheet
 Parish or Township of *Rydal Loughrigg*

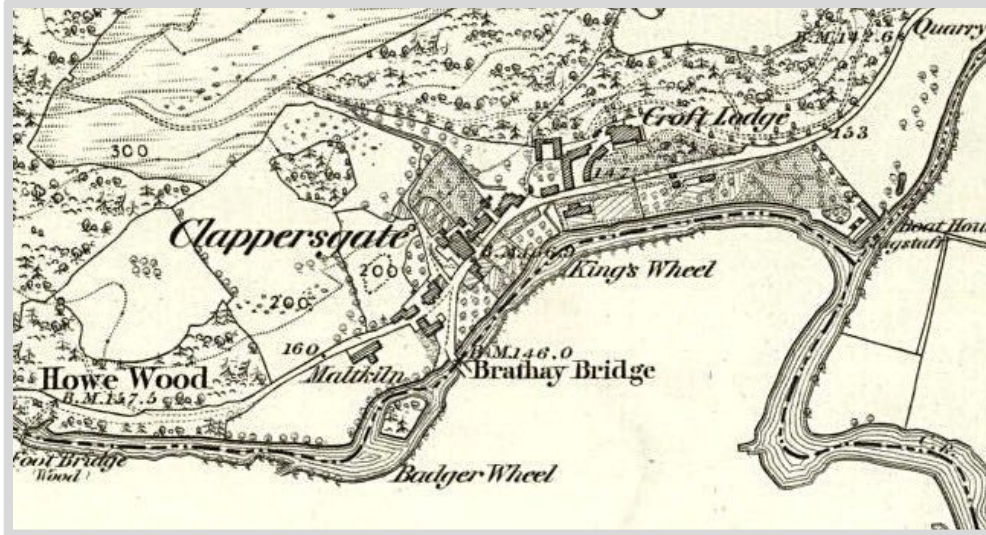
PLACE	HOUSES		NAMES of each Person who abode therein the preceding Night.	AGE and SEX		PROFESSION, TRADE, EMPLOYMENT, or of INDEPENDENT MEANS.	Where Born	
	Uninhabited or Building	Inhabited		Males	Females		Whether Born in same County	Whether Born in Scotland, Ireland, or elsewhere
<i>Rydal Mount</i>			<i>Mary Locke</i>		<i>30</i>	<i>Wife</i>		<i>N</i>
			<i>Mary Hutchinson</i>		<i>20</i>	<i>Wife</i>		<i>N</i>
			<i>Richard Lindsay</i>		<i>30</i>	<i>M. A.</i>		<i>N</i>
			<i>Robert Hayte</i>		<i>45</i>	<i>M. A.</i>		<i>N</i>
			<i>William Baines</i>		<i>40</i>	<i>Ag. Lab.</i>		<i>N</i>
		<i>1</i>	<i>Dorothy Wordsworth</i>		<i>70</i>	<i>S. Serv.</i>		<i>N</i>
			<i>Janna Hutchinson</i>		<i>60</i>	<i>Wife</i>		<i>N</i>
			<i>Elizabeth Barker</i>		<i>20</i>	<i>Serv.</i>		<i>N</i>
			<i>Ann Dawson</i>		<i>40</i>	<i>Serv.</i>		<i>N</i>
			<i>Ann Dixon</i>		<i>35</i>	<i>Serv.</i>		<i>N</i>
		<i>John Benson</i>		<i>40</i>	<i>Serv.</i>		<i>N</i>	

Dorothy Wordsworth and the 1841 census entry.



The area of Clappersgate with its population of 26 people in 6 houses nestles under Loughrigg and was mainly a farming community. Other people were employed as joiners, wallers, gardeners, a carter, a slater and a schoolmaster (20 year old Hugh Yeates at High House). The bridge at Clappersgate is pictured below.





There were three yeoman in the area around Loughrigg Tarn just beyond Clappersgate:

- John Sarginson 75 of Howe
- Thomas Mandall 30 of Tarn foot
- Thomas Atkinson 40 of Craghead

These farmers owned their own land rather than being a tenant. They qualified to serve on juries and vote for shire representatives. There were servants and possibly a library as Lakeland yeoman were known to own books or have a library.

At Scroggs (see photographs below) a basket maker and his wife are listed Mr. William Satterthwaite and Mary. This house was the birthplace of the father of Lakeland geology Jonathan Otley. He was born here in 1766 and died in Keswick in 1856. He started work as a swillmaker like William above and when he moved to Keswick his passion for maps and clock making developed.



Lastly we turn to Skelwith Bridge with its 9 houses and population of 26 people sitting on the River Brathay whose fast powerful waters were necessary for this bobbin mill village. The main occupants were bobbin mill workers employed by John Coward the mill manufacturer who also lived in Skelwith Bridge. Apart from the mill workers there were 4 agricultural labourers in the village and Jeremiah Coward was the innkeeper at the Hare and Hounds. So the Cowards were predominant in Skelwith Bridge. They lived in 4 different houses in the village with a total of 15 people. In Skelwith and Tarn Foot there were over 20 people who lived and worked at the mill. The youngest apprentice bobbin turner was Joseph Greaves (13) and the eldest bobbin turner was 50 year old John Taylor. Skelwith Bridge is pictured below.



Bobbins are cylindrical shapes of wood with ends that hold yarn. In Westmorland bobbin manufacturing developed because of demand from the Lancashire cotton mills. Coppice poles were cut, turned on lathes and a hole bored through the middle, then dried and finally they were polished.

Bobbin turners operated the lathes on which the timber was shaped. The young apprentices fetched and carried. Very few women were employed as it was a dangerous place to work because chips could fly off and injure heads and saw dust lead to respiratory diseases. The Lake District had what was needed to produce the bobbins since coppiced woodlands existed and were managed to produce long straight poles harvested between 7 and 15 years. The Lake District also had the forceful rivers giving the power to operate the machinery due to the high rainfall in the region and mountains to capture and channel it. Waterwheels were used.



The mill masters often provided accommodation like cottages or hostels for the workers. Young apprentices came from far away as there were insufficient young locally. The list of bobbin workers living with Nathan Martindale (bobbin sawyer) in Skelwith and it looks like a hostel type of accommodation was being provided. They were all aged 14-20.

PLACE NAMES OF RYDAL AND LOUGHRIGG

NAME	NUMBER OF HOUSES	POPULATION
BROWHEAD	1	10
CLAPPERSGATE	6	26
COAT HOWE	2	15
CRAGHEAD	1	4
DILLYGARTH	1	5
EBENEZER FOLLY	1	2
ELLERS	1	5
FOLD HOUSE	1	6
FOX HOWE	3	19
GLEN ROTHAY	2	9
HIGH HOUSE	1	7
HOW	3	7
HOWSLEY COTTAGE	1	4
JACK HOUSE	1	3
KITS GILL	1	2

PARISH OF GRASMERE – TOWNSHIP OF RYDAL AND LOUGHRIGG

MILLBROW	1	13
MILLER BRIDGE	2	8
MINING COTTAGE	1	4
NAB	1	7
OAKES	1	5
POCKETTYSTONE	1	9
RYDAL	6	38
RYDAL LODGE	1	7
RYDAL HALL	1	9
RYDAL MOUNT	3	20
SCROGGS	1	2
SKELWITH BRIDGE	9	64
TARN FOOT	3	15
TOWNEND	1	5
VIOLET BANK	1	2

LARGEST COMMUNITIES

RYDAL Including Mount, Hall and Lodge 11HOUSES 74 PEOPLE

SKELWITH BRIDGE 9 HOUSES 64 PEOPLE

CLAPPERSGATE 6 HOUSES 26 PEOPLE

SURNAME LIST FOR TOWNSHIP OF RYDAL AND LOUGHRIGG

NAME	POPULATION IN RYDAL AND LOUGHRIGG	NUMBER OF PLACES
ALLONBY	6	1
ATKINSON	6	2
BACKHOUSE	5	2
BAILIE	2	1
BARNETT	6	1
BATEMAN	3	2
BENSON	1	1

PARISH OF GRASMERE – TOWNSHIP OF RYDAL AND LOUGHRIGG

BIGGS	1	1
BIRKETT	22	2
BIGLAND	10	1
BLACK	9	2
BLAND	1	1
BOWNESS	1	1
BRANCKER	1	1
BROCKLEBANK	6	1
BUCHER	1	1
BUNTIN	1	1
CALL	1	1
CARTRIDGE	1	1
CLARKE	17	4
COLERIDGE	1	1
COLEMAN	1	1
COOKSON	3	2
COWARD	15	4
CRAGHILL	1	1
DAVINPORT	3	1
DAWSON	1	1
DIXON	3	2
DOBSON	5	2
DOVE	8	1
ELLIS	1	1
FISHER	4	3
FLEMING	5	5
FORREST	1	1
FOSTER	1	1
GARNETT	3	1
GIBSON	1	1
GRAVES	1	1
GREAVES	1	1
GREEN	3	1
GRISDALE	1	1
HACK	2	1
HAYES	1	1

PARISH OF GRASMERE – TOWNSHIP OF RYDAL AND LOUGHRIGG

HAYSE	1	1
HARTLEY	1	1
HARRISON	4	3
HASTEWELL	1	1
HETHERINGTON	4	1
HILL	3	1
HIRD	4	1
HODGSON	2	1
HOGGARTH	1	1
HOLLIDAY	2	1
HOOD	1	1
HOLME	1	1
HUDSON	3	1
HUDDLESTONE	4	1
HUTCHINSON	2	2
IRVING	6	1
JACKSON	2	2
JENIANS	1	1
JENKINSON	2	2
KENDALL	1	1
KNOWLES	2	1
LANCASTER	1	1
LEWES	1	1
LINDSAY	1	1
MACKSAITH	1	1
MACKRISON	1	1
MANDALL	1	1
MARTINDALE	1	1
MASHITAR	1	1
MAYSON	1	1
MILLAGRAIN	2	1
MITCHELL	1	1
MOOR	1	1
MOSON	4	1
MOUNT	1	1
PARKER	1	1

PARISH OF GRASMERE – TOWNSHIP OF RYDAL AND LOUGHRIGG

PARKIN	1	1
PARTRIDGE	2	1
PATTINSON	2	1
PEARSON	1	1
PORTER	1	1
POSTLETHWAITE	1	1
PRESTON	12	2
PRITCHARD	1	1
RENNEY	1	1
RICHARDSON	4	2
RITSON	1	1
ROBERTS	3	1
ROBINSON	1	1
ROOK	1	1
ROTHAY	1	1
ROUGHSEGE	2	1
SARGINSON	1	1
SATTERTHWAITE	6	3
SCALES	3	1
SCOTT	1	1
SEWART	1	1
SHAW	1	1
SHEPHERD	5	2
SMEDDALL	1	1
STEEL	2	1
STEWARDSON	1	1
STOREY	3	1
STRICKLAND	2	1
SUART	11	3
SYKE	1	1
TAILOR	1	1
TAYLOR	6	1
TOWNSON	4	1
TYSON	1	1
WALKER	3	3
WARRINER	7	1

PARISH OF GRASMERE – TOWNSHIP OF RYDAL AND LOUGHRIGG

WATSON	8	2
WILDMAN	1	1
WILKINSON	1	1
WILSON	1	1
WOODEND	2	2
WORDSWORTH	1	1
WYLD	1	1
YEATES	1	1
YOU DALL	1	1

LARGEST FAMILIES

- CLARKE 4Houses 17population
- COWARD 4Houses 15population
- PRESTON 2Houses 12population
- SUART 3Houses 11population

132 outsiders in the area out of 342 total population

STATISTICS

POPULATION STATISTICS

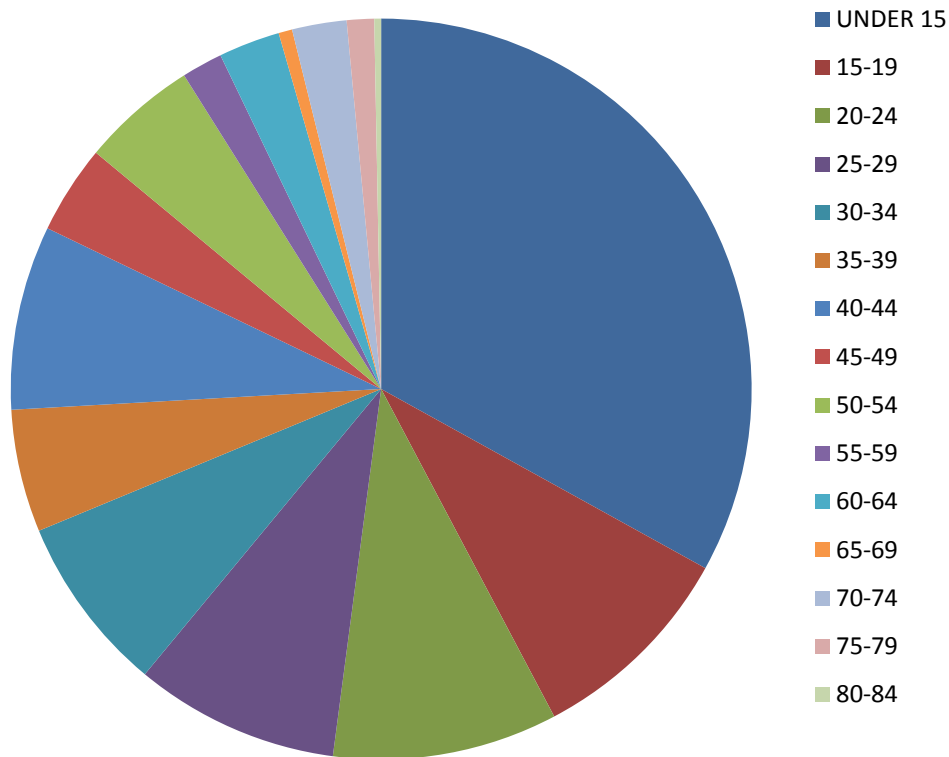
AGE	MALE	FEMALE	TOTAL
UNDER15	61	50	111
15-19	24	7	31
20-24	14	19	33
25-29	14	16	30
30-34	12	14	26
35-39	6	12	18
40-44	17	10	27
45-49	8	5	13
50-54	12	5	17
55-59	4	2	6
60-64	5	4	9
65-69	1	1	2

PARISH OF GRASMERE – TOWNSHIP OF RYDAL AND LOUGHRIGG

70-74	2	6	8
75-79	3	1	4
80-84	0	1	1
	183	153	336

The eldest working person was 75 year John Sarginson Yeoman at How. The youngest working person in this township was Richard Fisher 10 years old at Ellers an agricultural labourer.

POPULATION



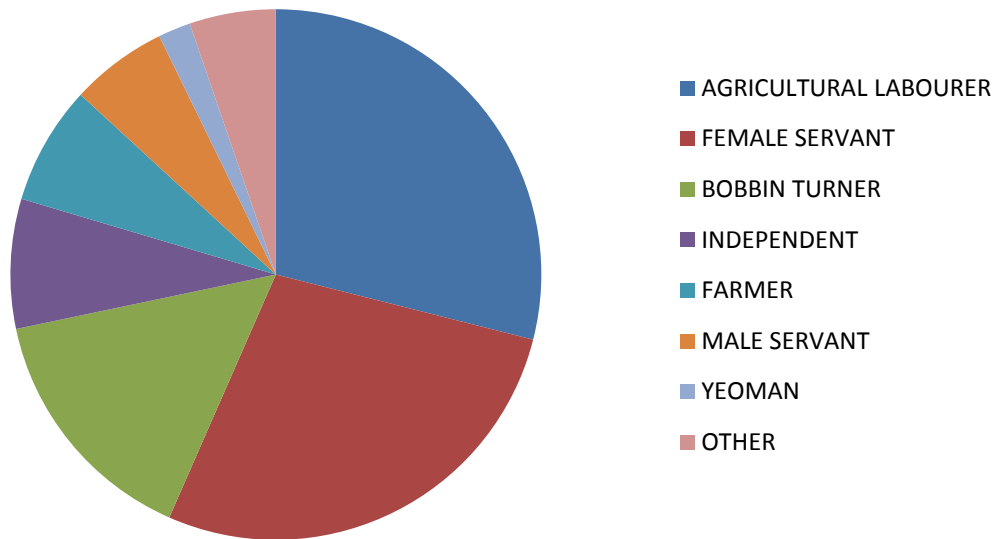
TOP 10 OCCUPATIONS

1	AGRICULTURAL LABOURER	44
2	FEMALE SERVANT	42
3	BOBBIN TURNER	23

PARISH OF GRASMERE – TOWNSHIP OF RYDAL AND LOUGHRIGG

4	INDEPENDENT	12
5	FARMER	11
6	MALE SERVANT	9
7	YEOMAN	3
8	WALLER	2
9	CHARWOMAN	2
10	GARDENER	2
	TOTAL	150

OCCUPATION STATISTICS



DIRECTORY OF OCCUPATIONS

AGRICULTURAL LABOURERS		
NAME	AGE	PLACE
BACKHOUSE, Richard	15	Rydal
BARNETT, John	30	Glen Rothay
BIGLAND, James	45	Browhead
BLACK, George	40	Skelwith Bridge
BOWNESS, William	40	Rydal Hall
CALL, Richard	15	Coat House
CARTRIDGE, Thomas	40	Clappersgate

PARISH OF GRASMERE – TOWNSHIP OF RYDAL AND LOUGHRIGG

CRAGHILL, William	20	Coat Howe
DIXON, Isaac	15	Clappersgate
DIXON, Thomas	40	Clappersgate
FISHER, Richard	10	Ellers
GARNETT, John	60	Rydal
HARRISON, John	50	How
HARTLEY, Henry	30	Skelwith Bridge
HASTEWELL, Daniel	25	Skelwith Bridge
HOGARTH, James	25	Skelwith Bridge
HOLLIDAY, William	25	Miller Bridge
HOLLIDAY, Williamson	15	Miller Bridge
JACKSON, William	15	Skelwith Bridge
KENDAL, John	20	Coat Howe
MAYSON, Thomas	40	Rydal Mount
MILLAGRAIN, George	25	Oakes
MITCHELL, William	20	High House
MOSEN, John	35	Dillygarth
PATTINSON, William	35	Clappersgate
SCALES, John	40	Glen Rothay
SHAW, George	15	Tarn Foot
SHEPHERD, John	45	TownEnd
SHEPHERD, Thomas	50	TownEnd
SMEDDALL, Robert	45	Coat Howe
STEEL, William	65	Rydal
SUART, Edmund	50	Clappersgate
SUART, William	60	Rydal
WALKER, William	15	Oakes
WATSON, Enoch	40	Rydal Mount
WILKINSON, Joseph	30	Skelwith Bridge
WILSON, James	25	Millbrow
WOODEND, John	40	Clappersgate
WOODEND, John	55	Millbrow
BASKET MAKER		
SATTERTHWAITE, William	45	Scroggs
BOBBIN MANUFACTURER		
COWARD, John	25	Skelwith Bridge
BOBBIN SAWYER		

PARISH OF GRASMERE – TOWNSHIP OF RYDAL AND LOUGHRIGG

MARTINDALE, Nathan	30	Skelwith Bridge
BOBBIN TURNERS		
BLACK, Robert j	20	Skelwith Bridge
BLAND, Anthony j	25	Skelwith Bridge
BIRKETT, William apprentice	15	Skelwith Bridge
BROCKLEBANK, Middlefell	30	Tarn Foot
COWARD, William Rose j	20	Skelwith Bridge
DOBSON, William	25	Tarn Foot
DOBSON, Thomas apprentice	15	Skelwith Bridge
FLEMING, Isaac apprentice	15	Skelwith Bridge
FISHER, Thomas j	20	Skelwith Bridge
GREAVES, Joseph apprentice	13	Skelwith Bridge
GREEN, William j	25	Skelwith Bridge
HARRISON, Simon apprentice	15	Skelwith Bridge
HOOD, James j	20	Skelwith Bridge
JACKSON, Thomas apprentice	14	Skelwith Bridge
JENNINGS, Nathan apprentice	15	Skelwith Bridge
LANCASTER, John j	30	Skelwith Bridge
LEWES, Thomas j	20	Skelwith Bridge
MOUNT, James apprentice	15	Skelwith Bridge
RENNEY, Henry apprentice	15	Skelwith Bridge
ROOK, John apprentice	15	Skelwith Bridge
SATTERTHWAITE, Michael j	25	Skelwith Bridge
STABLES, Jonathan j	25	Skelwith Bridge
STOREY, John j	25	Skelwith Bridge
TAYLOR, John j	50	Skelwith Bridge
CARTER		
WILDMAN, William	40	Jack House
CHARWOMEN		
FLEMING, Agnes	25	Violet Bank
FLEMING, Mary	20	Violet Bank
CLERGYMAN		
DAVINPORT, Samuel	50	Miller Bridge
DRESSMAKER		
BACKHOUSE, Dinah	25	Rydal

PARISH OF GRASMERE – TOWNSHIP OF RYDAL AND LOUGHRIGG

FARMERS		
BACKHOUSE, James	60	Rydal
FLEMING, Lancelot	60	Ebenezer Folly
HETHERINGTON, Robert	35	Clappersgate
HIRD, John	45	High House
IRVING, Thomas	55	Oat Howe
PARTRIDGE, Thomas	70	How
PRESTON, Thomas	40	Millbrow
RICHARDSON, William	25	Nab
ROBERTS, Christopher	45	Ellers
STABLES, William	55	Oakes
WARRINER, Robert	40	Rydal
FEMALE SERVANTS		
BATEMAN, Elizabeth	40	Clappersgate
BATEMAN, Frances	30	Rydal Lodge
BENSON, Jane	40	Rydal Mount
BIRKETT, Ann	65	Clappersgate
BUNTIN, Sarah	14	Clappersgate
COWARD, Sarah	13	Nab
CLARKE, Betsy	13	Tarn foot
CLARKE, Mary	30	Rydal Hall
DAWSON, Ann	40	Rydal Mount
DIXON, Jane	25	Rydal Mount
ELLIS, Martha	40	Croft Lodge
FLEMING, Agnes	15	Clappersgate
FOSTER, Ann	20	Foxgill
FORREST, Ann	35	Rydal Hall
GIBSON, Agnes	15	Foxgill
HARRISON, Agnes	20	Clappersgate
HOLME, Hester	40	Croft Lodge
HUTCHINSON, Joanna	60	Rydal Mount
JENKINSON, Esther	20	Mining Cottage
KNOWLES, Isabella	35	Skelwith Bridge
MACKRISON, Margaret	20	Pockettystone
MASHITAR, Elizabeth	20	Clappersgate
MILLAGRAIN, Elisabeth	20	Oaks
MOOR, Hannah	70	Coat Howe
PARKIN, Ann	20	Oakes

PARISH OF GRASMERE – TOWNSHIP OF RYDAL AND LOUGHRIGG

PEARSON, Rebecca	60	Rydal Hall
POSTLETHWAITE, Esther	12	Coat Howe
PRITCHARD, Marianne	25	EbenzerFolly
RITSON, Isabella	14	Ellers
ROBINSON, Agnes	25	Foxgill
ROTHAY, Hannah	20	Croft Lodge
SATTERTHWAITE, Elizabeth	25	Rydal
SCOTT, Frances	15	Rydal House
SEWART, Ellenor	15	Rydal
STEWARDSON, Margaret	25	Rydal Lodge
SYKE, Catherine	30	Foxgill
TAILOR, Elisabeth	15	Craghead
TYSON, Dorothy	40	Clappersgate
WALKER, Margaret	12	Mining Cottage
WATSON, Frances	15	Millbrow
WYLD, Sam	30	Miller Bridge
GARDENERS		
BAILIE, David	35	Jack House
NICHOL, George	20	Kits Gill
GROCER		
HACK, Thomas	50	Rydal
INDEPENDENT		
COOKSON, James	75	Clappersgate
COOKSON, Elisabeth	40	Rydal Mount
DAVINPORT, Mary	50	Miller Bridge
FLEMING, Lady le	55	Rydal Hall
HODGSON, Wilson	30	Howsley Cottage
HUTCHINSON, Joanna	60	Rydal Mount
MACKSAITH, Agnes	80	Tarn foot
PRESTON, Thomas	40	Mining Cottage
ROUGHSEGE, Margaret Elis	45	Foxgill
SHEPHERD, Henry	50	Nab
WORDSWORTH, Dorothy	70	Rydal Mount
YUDALL, Jonathan	75	Rydal
JOINER		
BIGLAND, John	20	Browhead

PARISH OF GRASMERE – TOWNSHIP OF RYDAL AND LOUGHRIGG

MALE SERVANTS		
ATKINSON, William	50	Rydal
DAVE, Charles	30	Fox Howe
GRISDALE, Joseph	50	Coat Howe
HAYES, Joseph	15	Rydal Lodge
HAYES, Robert	45	Rydal Hall
LINDSAY, Richard	30	Rydal Hall
PORTER, Thomas	35	Croft Lodge
SUART, John	20	Rydal
TOWNSON, William	25	Rydal
MERCHANT		
BRANCKER, James	50	Croft Lodge
SCHOOLMASTER		
YEATES, Hugh	20	High House
SLATER		
WALKER, Thomas	60	Townend
STAMP OFFICE CLERK		
PARKER, John	40	Rydal
WALLERS		
CLARKE, John	40	Pockettystone
CLARKE, Robert	70	Fox Howe
WRITER		
COLERIDGE, Hartley	40	Nab
YEOMAN		
ATKINSON, Thomas	40	Craghead
MANDALL, Thomas	30	Tarn Foot
SARGINSON, John	75	How

AMBLESIDE

Ambleside is found within two parishes. North of the Stock river is in Grasmere parish with a population around 550 and covers the township of Ambleside and outlying farms like Nook End towards Rydal and Round Hill and Seathwaite going towards Kirkstone. The Chapelry of Ambleside is in the Windermere parish with a population of approximately 730. This starts at The Lowood Inn on the Windermere-Ambleside road, goes through Waterhead up to the town centre of Ambleside. As you approach Ambleside there are small communities like Gale, Blue Hill and Low Fold.

Ambleside means the pastures by the river sandbanks. It lies at the head of Lake Windermere and mountains rise abruptly on the three sides around the little town. In the 1841 census the population was approximately 1280. It has held a market charter since 1650 but the Romans were there well before leaving fort Galava to be found between Ambleside centre and Waterhead. Many of Ambleside's properties are now listed buildings like the Royal Oak, Lowood and Wansfell Holme.

This is a town of commerce with 6 grocers, a butcher, 3 bakers and a confectioner tending to the food needs of this market town. The population here supported 7 blacksmiths, 10 dressmakers, 10 painters, 6 postmen, 44 joiners, 4 saddlers, 16 shoemakers and 13 tailors. One of these tailors was Jeremiah Coward living with his wife in the St. Marys area. His son William (17) was his apprentice and Jeremiah (11) was his other son. I later found in the Westmorland Gazette that Mary died 5 days after the census day.

Ambleside would have been a hive of activity as it is today and many of the 1841 buildings still exist particularly the inns. Cheapside is still there as is North Road which was the main route through Ambleside in 1841. Have a good look at the directory of occupations for Ambleside that I have put together later on and you will see how the town worked and played.

The old traditional workers like quarrymen, wallers, bobbin turners and farmers were all living here too. There was a fisherman James Robinson (35) living at Waterhead who probably fished in Lake Windermere maybe for the brown Windermere trout and supplied the local fishmonger James Dixon (50) who lived in Rat Street now the Rattle Gill area called Bridge Street. Rat Street housed three independent families but also a surgeon, hooper, many shoemakers, joiners, a grocer, blacksmith, dressmaker, mason, charwomen and a laundress 55 year old Mary Pattinson.

Medieval Ambleside was a thriving woolen town based on its fast flowing Stock Ghyll with a fulling mill. Cloth would have been beaten with wooden hammers in water and fullers earth added to felt it into a dense mass.

Lowood comprised the Inn, but Birker Sike and Wansfell Holme were close by. Lowood was and still is a beauty spot on the shore of Lake Windermere on a small bay and boats were kept there for the use of the traveler. Later on I will show you who was staying here on the night of the census when looking at all the inns and hotels in Ambleside.

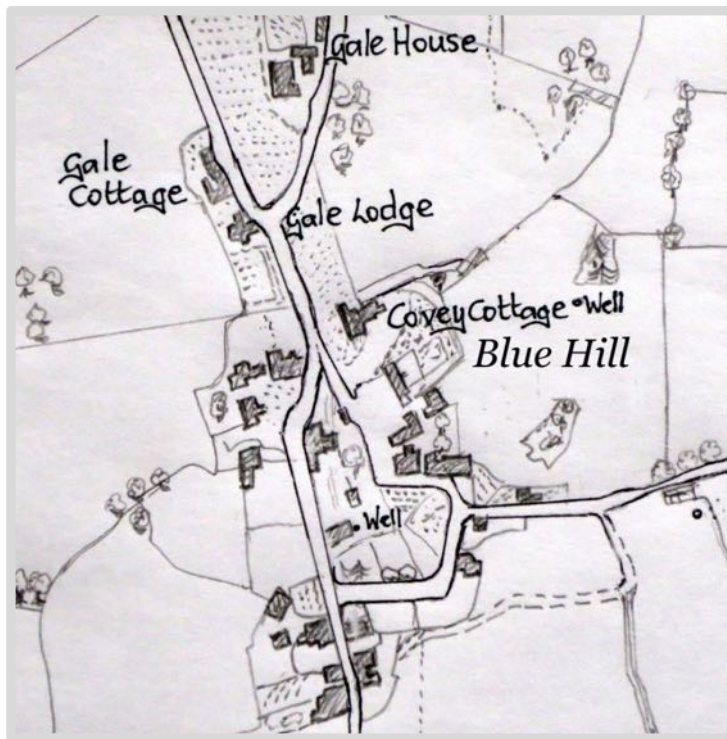


Next we come to Waterhead where there is a tollgate listed but not a tollkeeper. Living at Tollgate (see the image below) was Joseph Wood a shoemaker and his family.

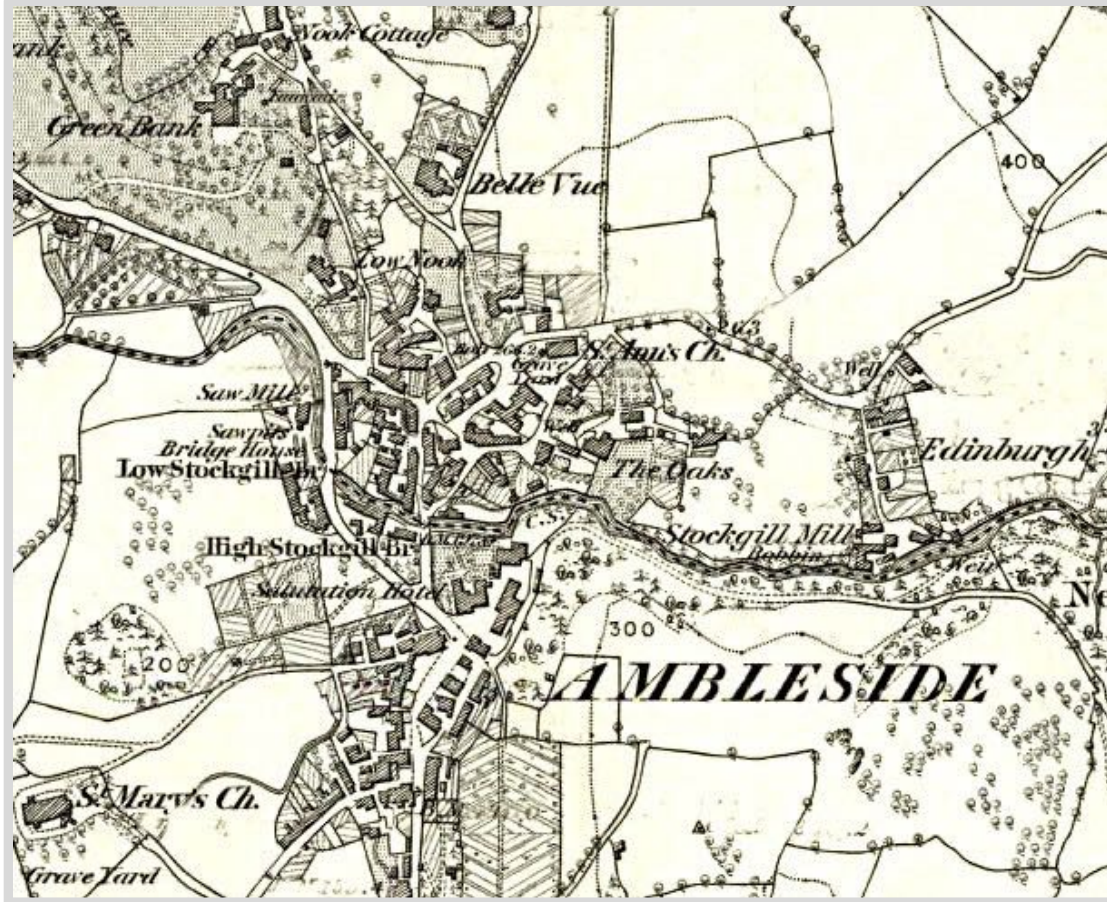


Waterhead had 8 houses and all sorts of trades lived here - fisherman, a quarryman, joiners, gentleman, a hooper, post boys and a wine merchant. There was William Vickers and his family at Strawberry Bank just on from Waterhead. William was a waller.

From Low Fold northwards we are starting to get near Ambleside town. At Low Fold there were 9 houses with 42 people. Alice Critchley, aged 23 was the schoolteacher and there was a farmer, a hooper and a stonemason also living in this area. The next group of 13 houses with a population of 69 people was Blue Hill with a mixture of people residing there - wallers, joiners, blacksmiths, quarrymen a hatter and a weaver.



The town centre of Ambleside includes hostelries, shops and the market place where surgeon William Fell worked with his 19 year old apprentice Thomas Green. In the market place and surrounding streets like Cheapside and Rat Street could be found the grocers, tailors, shoemakers, fishmonger, drapers, chemist, joiners, painters and the journeymen, saddlers and gardeners. They were all here. In an area called Gill Close were many agricultural labourers and at Greenbank, a substantial residence housed the Magistrate Benson Harrison with his family and 8 servants.



There was a miller listed at Mill Race, Benjamin Townson aged 39 with Margaret aged 35 Joseph aged 11 Benjamin aged 9 and Ann aged 3. There was also in residence 3 servants, a lodger and an independent entry. There was a sawyer listed at the Royal Oak a Thomas Lupton aged 30 maybe he was the sawyer at the saw mill by Bridge House on the Rydal Road. The map above shows mills and sawpits but this is a later map. Several mills existed around this time. Firstly Horrax the bobbin manufacturer had 2 bobbin mills on the River Stock one at Stock Force and the other called waterfall both established early 1800s. The waterfall mill closed in 1964 and Stock force was destroyed by fire in 1865. In the Rattle gill area there was a corn mill on the north bank of the stock till 1930. A bark mill was situated on the south bank where there had been a mill for 300 years. This closed in 1880. So the miller listed in the census may have been the corn miller. Regarding the bobbin mills I have only found one bobbin turner in Ambleside at this time but there were over 40 joiners listed maybe these joiners were the workers in the bobbin mills.

Below can be seen Ambleside market place around 1847 and Wordsworth's office which was on Church Street.



Wordsworths office



Market Place, the Market Hall dates from 1863



Post boys and their ponies carrying goods between the Lakeland towns reproduced with thanks to Vic Sanborn and Jane Austen's World. The image is from the British Postal Museum Archive. Below is Bridge House which over the decades has been used as a counting house for the mills of Rattle Ghyll, a tea-room, a weaving shop, a cobblers, a chair makers and, at one time, a home to a family of eight!





Stock Ghyll



Rattle Gill area (previously Rat Street)



How Head in the old part of Ambleside

PLACE NAMES IN AMBLESIDE

NAME	NO. OF HOUSES	POPULATION
AMBLESIDE	27	119
BELLE VUE	1	11
BLUE HILL	13	69
BROADLANDS	3	9
CHEAPSIDE	9	45
COTTAGE	2	19
COMMERCIAL INN	1	28
COMPSTON LODGE	1	8
COVEY COTTAGE	2	12
BIRKER SIKE	1	10
EDENBURGH	1	6
FAIR VIEW	6	34
GALE	2	8
GALE COTTAGE	1	7
GALE HOUSE	1	5

GILL CLOSE	12	54
GOLDEN RULE	1	3
GOLDEN RULE YARD	2	14
GREENBANK	1	15
GROVE	1	8
HOWES HEAD	5	31
HILL SIDE COTTAGE	1	2
HILL TOP	1	5
HIGH NOOK END	1	12
TOM FOLD	4	24
LOW FOLD	9	42
LOWOOD INN	1	36
MARKET PLACE	14	100
MILHO ROW	1	12
MILL RACE	7	29
NEW FIELD COTTAGE	1	7
NEW COTTAGE	2	3
NEW STREET	1	5
NOOK	1	4
NOOK END	1	3
NORTH ROAD	5	2
OAK BANK	1	15
OAK HILL	1	7
POST OFFICE	1	6
ROUND HILL	2	11
RAT STREET	20	85
ROCK COTTAGE	3	13
ROSE COTTAGE	1	4
ROTHAY COTTAGE	2	7
ROSTOFF ROAD	3	17
ROYAL OAK INN	1	4
SALUTATION HOTEL	1	28
SEATHWAITE	2	10
SKELGILL	1	12
ST.MARYS	5	32
STRAWBERRY BANK	1	6

THE GREEN	9	47
TOLLGATE Waterhead	1	4
WANSFELL HOLME	1	4
WATERHEAD	8	36
WALTON COTTAGE	1	8
WHITE LION	1	14

SURNAME LIST FOR AMBLESIDE

NAME	POPULATION IN AMBLESIDE	NUMBER OF PLACES
AIREY	9	5
ALLINSON	3	1
ARMSTRONG	6	1
ASHWORTH	1	1
ASKEN	1	1
ATKINSON	28	9
AUSTIN	1	1
BACKHOUSE	16	4
BALDERSTONE	2	1
BANK	5	2
BANKS	8	2
BANES	1	1
BARLOW	1	1
BARROW	4	1
BANNER	1	1
BARKER	1	1
BAR SIDE	1	1
BARWICK	3	1
BATES	1	1
BELL	12	6
BENSON	11	6
BIGLAND	1	1
BIRKETT	19	6
BLACK	3	1

BLACKBURN	1	1
BOLTON	1	1
BORWICK	5	1
BOUSFELD	2	1
BOUTHFLOWER	2	1
BRACKENSALL	1	1
BRADLEY	1	1
BRACKNELL	8	1
BRAITHWAITE	8	4
BRIER	2	2
BRIGGS	5	1
BROADBENT	1	1
BROCKBANK	3	3
BROWN	1	1
BRUNSKILL	2	2
BUSH	2	1
BUTTERFIELD	1	1
CAMPBELL	3	3
CAPSTICK	1	1
CARR	3	1
CARRADICE	1	1
CARTWRIGHT	2	1
CHADWICK	1	1
CHANDLER	1	1
CLARK	6	3
CLEMMETT	2	1
CLAUSDALE	1	1
COFFEY	1	1
COLE	8	1
COOKSON	10	3
COOMBS	6	1
COOPER	1	1
CORCORAN	3	1
COUSINS	13	3
COWPERTHWAIT	2	2
COWARD	10	5

CRITCHLEY	1	1
CROMPTON	1	1
CROSDALE	1	1
CREIGHTON	12	5
CUNNINGHAM	4	1
DANBY	2	1
DARCY	1	1
DAWES	7	3
DAVIDSON	1	1
DAWSON	9	4
DENT	1	1
DEWSBURY	1	1
DICKINSON	1	1
DIXON	9	5
DOBSON	5	2
DONALDSON	5	1
DRENSHLEY	3	1
DRUMMOND	2	1
ECKINSALL	1	1
EDMUND	1	1
EDMONDSON	1	1
EDWARDS	1	1
ELLERAY	1	1
ELLERMAN	1	1
ELLIS	4	3
ESKLAN	1	1
FAWCETT	1	1
FELL	3	1
FINDER	3	1
FISHER	2	2
FITZGERALD	1	1
FITZSIMMONS	1	1
FLEMING	9	4
FLETCHER	1	1
FOXCROFT	1	1
FRANKEAND	1	1

GARNETT	5	4
GARSIDE	2	1
GARDENER	1	1
GERMAN	4	1
GIBSON	14	2
GLAISTER	1	1
GRAHAM	5	1
GRAVES	4	4
GRAYHILL	1	1
GREEN	9	4
GREENHOS	8	1
GREENUP	1	1
GROVE	15	4
HALL	6	1
HAMER	1	1
HARE	1	1
HAMILTON	3	1
HARNES	5	1
HARPER	2	1
HARRISON	19	9
HARTLEY	7	3
HAUX	2	1
HAWKRIGG	7	1
HAYES	12	2
HESKETH	1	1
HEWITH	1	1
HEWSON	1	1
HIGGINS	5	1
HITCHYEALD	1	1
HOBSON	2	1
HODGSON	4	4
HOGGARTH	4	3
HIRD	2	2
HOLIDAY	4	1
HOLME	32	8
HOLIWASTE	1	1

HOPKINSON	6	1
HOWARD	1	1
HUDSON	1	1
HUDDLESTON	5	2
HUNTER	13	6
HUTCHINSON	5	2
INGMAN	1	1
JACKSON	60	21
JAMES	1	1
JAMISON	1	1
JENKINSON	6	1
JEPSON	2	1
KENDEL	9	1
KIRBY	2	2
KNOT	1	1
LANDSBOROUGH	1	1
LANCASTER	10	3
LAWS	1	1
LEES	1	1
LEWIS	5	1
LINGILL	1	1
LING	1	1
LINDSAY	3	1
LISHMAN	1	1
LOMAS	1	1
LOVELL	1	1
LOW	5	1
LUPTON	17	3
LUTWIDGE	3	1
McCRACKEN	6	1
McGEEN	1	1
MACKERETH	4	1
MACY	1	1
MARTIN	64	7
MARTON	1	1
MASON	4	3

MATHERSON	1	1
MATHISON	1	1
MATTHEWS	2	2
MATTINSON	1	1
MAYSON	3	1
MILER	2	2
MINES	1	1
MOORHOUSE	1	1
MOUNSEY	1	1
MOSS	1	1
MURPHY	1	1
NEIL	2	2
NICHOLSON	12	4
NISTHAM	4	1
NEWBY	3	2
NEWTON	14	4
NOBLE	6	1
NORTH	3	1
NORTON	1	1
NOWELLS	1	1
OXLEY	1	1
PACKHOUSE	6	1
PALMER	5	1
PARK	4	3
PARKER	3	3
PARR	1	1
PARTRIDGE	1	1
PATTINSON	7	4
PEARSON	1	1
PEARCE	7	1
PEDDER	2	1
PEIL	11	3
POSTLETHWAITE	1	1
POWNSON	1	1
PRESTON	7	2
RAVEN	4	2

RAW	1	1
RAWES	1	1
RICHARDS	4	1
RIDLEY	1	1
RICHARDSON	1	1
RIDESNED	1	1
RIGG	16	5
ROBINSON	37	11
ROLLINSKINS	4	1
ROLLINSON	1	1
ROYLANCE	1	1
RUSSELL	2	1
SANWITH	2	1
SAUL	2	1
SEDGWICK	1	1
SCOTT	10	3
SEYMOUR	1	1
SEWELL	2	1
SHARP	3	2
SHAWES	1	1
SHEPHERD	3	2
SHARP	3	2
SHORROCKS	2	1
SILBURY	1	1
SIMPSON	12	4
SLATER	3	1
SMITH	9	4
SMITHSON	1	1
SPROAT	8	2
SQUIRES	4	1
STABLES	1	1
STAINTON	2	1
STEEL	2	1
STALKER	11	4
STRACHAN	1	1
STEPHENSON	12	4

STEWART	1	1
STONE	2	1
STRICKLAND	1	1
SUART	7	4
TAYLOR	10	7
THOMASON	1	1
THOMPSON	40	15
THRELKELD	1	1
TINDALL	1	1
TOMLINSON	1	1
TOWNEND	1	1
TOWNSON	9	5
THWAITE	10	4
TROUGHTON	4	2
TURNER	2	2
TYSON	18	6
URQUHART	2	1
VICKERS	8	2
VILLY	1	1
WADE	1	1
WALTERS	1	1
WALKER	12	6
WALLACE	1	1
WARD	6	2
WALTON	3	1
WATSON	5	4
WEAVER	1	1
WEDERTHAL	1	1
WILCOCK	1	1
WILKINSON	16	4
WILLIS	1	1
WINSTER	1	1
WOOD	11	4
WOODBURN	9	3
WOODHOUSE	3	1
WOODBER	8	1

WOTHINGTON	1	1
------------	---	---

LARGEST FAMILIES

- MARTIN 64 people 7 places
- JACKSON 60 people 21 places
- THOMPSON 40 people 15 places
- ROBINSON 37 people 11 places
- ATKINSON 28 people 9 places
- HOLME 32 people 8 places
- BIRKETT 19 people 6 places
- HARRISON 19 people 9 places

There were 413 outsiders in the area out of a total population of 1280.

STATISTICS

POPULATION STATISTICS

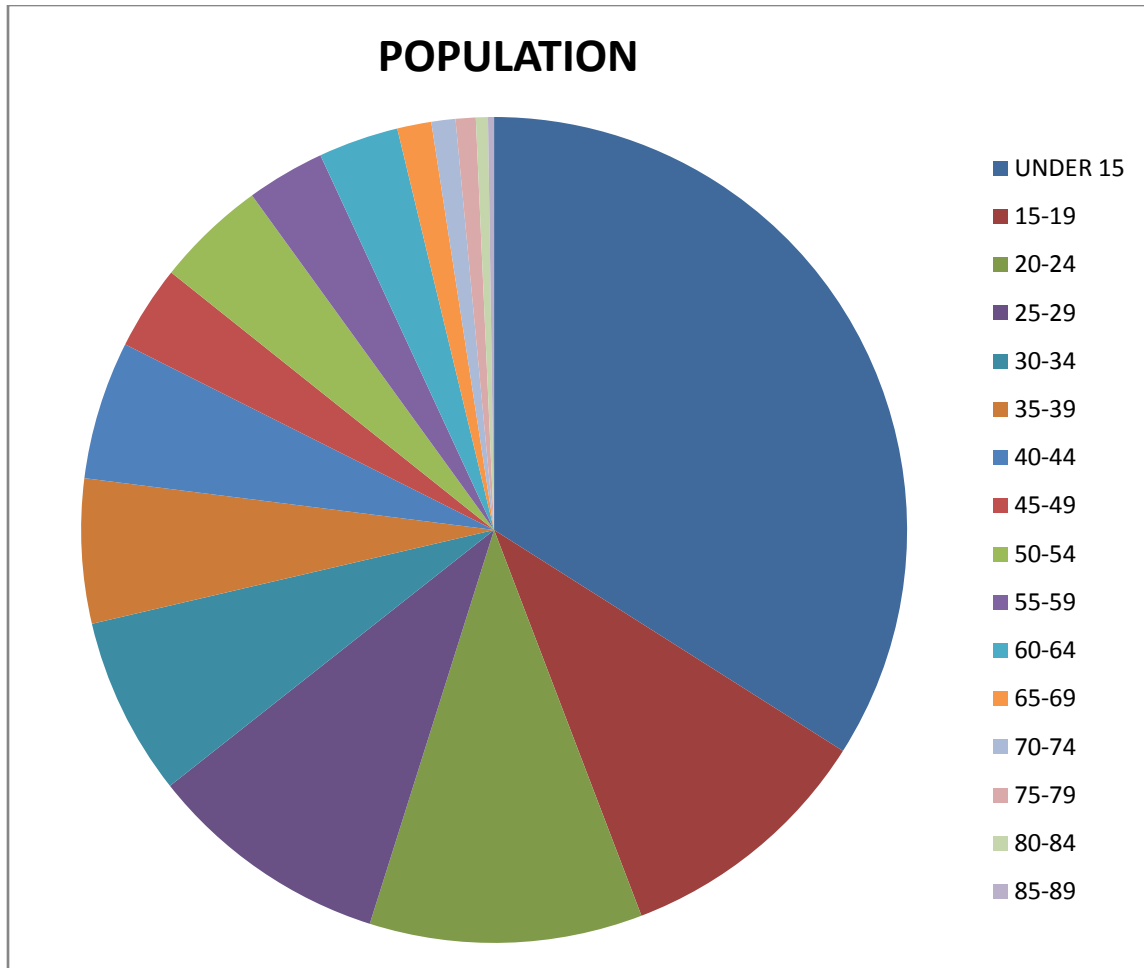
AGE	MALE	FEMALE	TOTAL
UNDER 15	217	216	433
15-19	63	67	130
20-24	56	80	136
25-29	53	68	121
30-34	45	44	89
35-39	42	30	72
40-44	31	38	69
45-49	19	23	42
50-54	26	29	55
55-59	22	17	39
60-64	21	19	40
65-69	6	11	17
70-74	6	6	12
75-79	4	6	10

80-84	2	4	6
85-89	2	1	3
	615	659	1274

The two eldest workers in Ambleside were John Birkett age 85 years old a hooper living at Low Fold and J.Scott also 85 years old an agricultural labourer living at Gill Close. The youngest worker person in this area was 9 year old Elisabeth Birkett a female servant living in the Market Place.

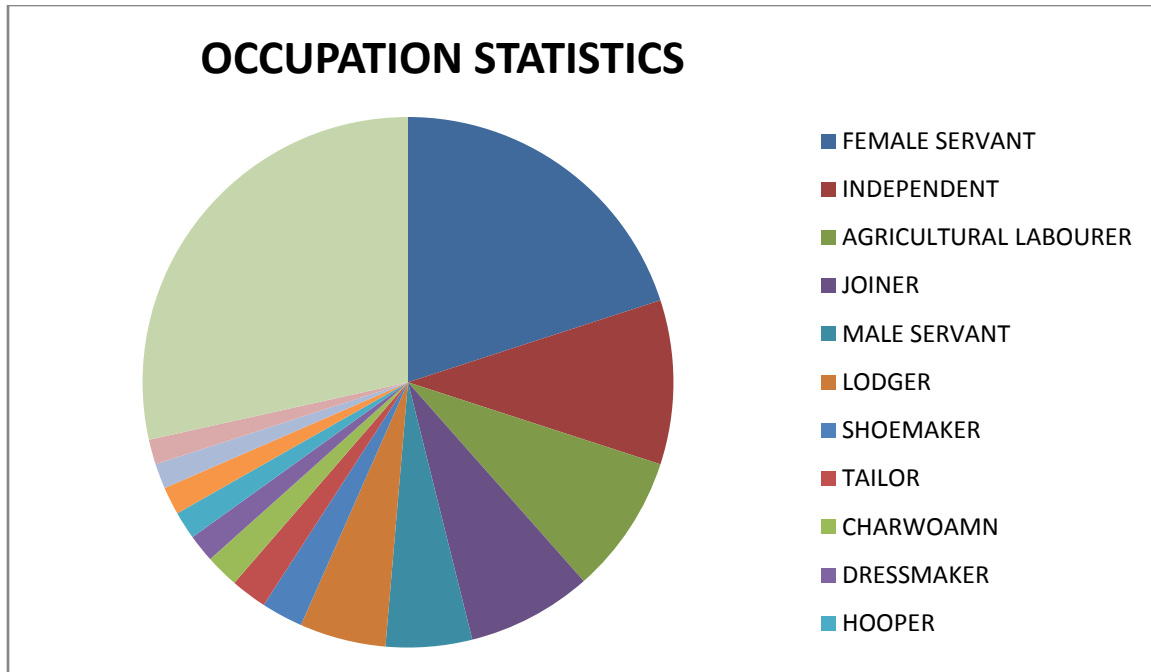


The Bark Mill on Rat Street now Bridge Street



TOP 10 OCCUPATIONS

1	FEMALE SERVANT	118
2	INDEPENDENT	59
3	AGRICULTURAL LABOURER	50
4	JOINERS	45
5	MALE SERVANT	31
6	LODGER	31
7	SHOEMAKER	16
8	TAILOR	13
9	CHARWOMAN	12
10	DRESSMAKER	10
	TOTAL	385



DIRECTORY OF OCCUPATIONS

ADMIRALTY		
NAME	AGE	PLACE
WOOD, Richard	20	Market Place
AGRICULTURAL LABOURERS		
ATKINSON, Edward	25	Rat Street
AUSTIN, Edward	20	Rat Street
BALDERSTON, Thomas	25	Blue Hill
BANKS, George	20	Low Fold
BANKS, Joseph	30	Gill Close
BARKER, Samuel	14	Grove
BELL, William	20	Rock Cottage
BENSON, Anthony	15	Rock Cottage
BENSON, John	25	Rock Cottage
BENSON, William	55	Golden Rule
BRACKWELL, Richard	40	Round Hill
CLARK, John	25	The Green

COLE, Thomas	45	Hawes Head
COOKSON, Thomas	29	Rothay Cottage
CORCORAN, Martin	52	The Green
CORCORAN, John	23	The Green
CORCORAN, William	19	Grove
DENT, William	19	Grove
FUNCALD, John	25	Skelgill
GERMAN, Thomas	60	Gill Close
GRAHAM, Benjamin	37	Ambleside
GREEN ,John	39	Hawes Head
HARRISON, John	15	Commercial Inn
HARRISON, Thomas	56	Blue Hill
HAYES, Thomas	50	Gill Close
HIRD, Isaac	30	Commercial Inn
HOLME, Miles	35	Rat Street
HUDDLESTON, John	13	Blue Hill
JACKSON, George	25	Round Hill
JACKSON, John	47	Rat Street
JACKSON, Thomas	25	Blue Hill
JACKSON, Thomas	25	Rat Street
JACKSON, Thomas	60	The Green
JENKINSON, Joseph	60	Gill Close
LEWIS, Peter	15	Commercial Inn
LUPTON, Thomas	61	Ambleside
MARTIN John	40	Blue Hill
MARTIN, William	40	Gill Close
NICHOLSON, Joseph	68	Nook End
NISTHAM, George	35	Ambleside
PATTINSON, Isaac	70	Market Place
PATTINSON, John	25	Mill Race
RIGG ,Michael	40	Hawes Head
SCOTT, John	30	Gill Close
SCOTT, John	85	Gill Close
SIMPSON, Joseph	34	Royal Oak Inn
THOMPSON, Thomas	60	Gill Close
THOMPSON, William	45	Blue Hill
WALKER, George	33	Gill Close
WARD, Richard	54	Mill Race
WATSON, Thomas	20	Commercial Inn
WEDERTHALL, Thomas	25	Commercial Inn

WILKINSON, Edward	24	The Green
WILSON, Joseph	76	Market Place
ARMY		
LUTWIDGE, Sheffington	60	Cottage
SANWITH, Bentham	48	Salutation Hotel
BAKERS		
HOLME, Prudence	44	Fair View
MAYSON, Ellen	50	Fair View
MAYSON, Margaret apprentice	12	Fair View
BLACKSMITHS		
BENSON, Alexander apprentice	15	Broadlands
BENSON, Henry	50	Blue Hill
BENSON James apprentice	15	Blue Hill
CREIGHTON, Joseph	35	Broadlands
HOLME, Thomas	66	St.Marys
HOLME, Thomas	20	Rat Street
WALKER, Micheal	20	Broadlands
BOBBIN TURNER		
LINDSAY, John	24	Blue Hill
BOOKEEPER		
SPROAT, John	30	Golden Rule
BUILDER		
JACKSON, Thomas	55	Newfield Cottages
SLATER, Abraham	30	Ambleside
BUTCHER		
LANCASTER, George	38	St.Marys
CARPENTER		
PEARCE, William	48	New Road
CHAIR MAKER		
RIGG, John	40	The Green

CHARWOMEN		
BALDERSTON, Sarah	58	Blue Hill
BIRKETT, Susannah	50	Low Fold
CREIGHTON, Ann	68	Market Place
DIXON, Jane	25	Rat Street
HALL, Nancy	45	Rat Street
HOBSON, Margaret	72	North Road
HOBSON, Sarah	35	North Road
HODGSON, Margaret	65	Low Fold
McCRACKEN, Ann	45	Blue Hill
MARTIN, Jane	60	Ambleside
THOMPSON, Agnes	50	The Green
WILKINSON, Barbara	48	Rat Street
CARDER		
FINDER, Edward	57	Rock Cottage
CHEMIST		
BELL, Thomas	25	Cheapside
CLERKS		
BOUTHFLOWER, Sam	25	Rothay Cottage
DAWES, John	75	Broadlands
DRENSHLEY, Julius	26	Salutation Hotel
PEARSON, Edward	32	Salutation Hotel
SEWELL, William	50	Ambleside
COACHMAN		
WADE, Thomas	35	Salutation Hotel
COOPER		
BIRKETT, George	40	Edinburgh
CONFECTIONER		
WOODBURN, Elisabeth	40	Rock Cottage
CORDWAINER		
HIGGINS, John	45	Northole Road

COTTON MANUFACTURER		
DANBY, Philip H	45	Belle Vue
CURATOR		
JACKSON, Thomas	40	Mill Race
DEALER IN SEEDS		
HAYES, Mary	49	New Road
DRAPERS		
CUNNINGHAM, John	35	Unicorn lane Mill Race
HUNTER, Isabella	20	Cheapside
DRESSMAKERS		
ATKINSON, Ann	20	Rat Street
BELL, Catherine	25	Cheapside
BELL, Eleanor	35	Cheapside
BELL, Elisa	20	Cheapside
BELL, Margaret	30	Cheapside
HOGGARTH, Elisabeth	18	Ambleside
MARTIN, Elisabeth	25	Ambleside
MASON, Ann	37	North Road
PARKER, Margaret	56	Rat Street
WALKER, Hannah apprentice	17	North Road
DRIVER		
JACKSON, John	19	Rat Street
DYER		
SMITH, John	32	Ambleside
FARMERS		
ATKINSON, William	50	Birker Sike
BACKHOUSE, Richard	50	High Nook End
DAWES, Powley	83	Grove
ROBINSON, John	62	Rock Cottage
SUART, George	48	Gale
TYSON, Thomas	40	Skelgill
WILKINSON, John	40	Tom Fold

WOODBURN, Thomas	60	Low Fold
FEMALE SERVANTS		
ATKINS, Sarah	29	Compston Lodge
ATKINSON, Elisabeth	16	Greenbank
ATKINSON, Margaret	15	Salutation Hotel
ATKINSON, Margaret	20	Oak Bank
BACKHOUSE, Elisabeth	25	White Lion
BANKS, Faith	10	Lowood Inn
BANKS, Jane	30	Lowood Inn
BANNER, Ann	45	Belle Vue
BELL, Mary	20	Waterhead
BELS, Margaret	13	Blue Hill
BIGLAND Jane	20	Royal Oak Inn
BIRKETT Jane	20	Cheapside
BIRKETT, Mary	20	Waterhead
BOLTON, Betty	15	Ambleside
BRACKENSALL, Elisabeth	9	Market Place
BRAITHWAITE, Agnes	20	Oak Bank
BRAITHWAITE, Elisabeth	15	Market Square
BRADLEY, Sarah	20	Skelgill
BRIER, Margaret	18	Ambleside
BROCKBANK, Agnes	20	Market Place
BROOKBANK, Hannah	14	Hawes Head
BROWN, Mary	20	Waterhead
BRUNSKILL, Agnes	15	White Lion
BRUNSKILL, Elisabeth	16	Tom Fold
CARRADICE, Agnes	15	Salutation Hotel
CHANDLER, Margaret	35	Gale House
CLAUSDALE, Mary	10	Salutation Hotel
CLEMMETT, Harriet	20	Grove
COWARD, Ann	13	Blue Hill
CROSDALE, Elisabeth	20	Waterhead
DAWES, Hannah	20	St.Marys
DAWSON, Margaret	43	Gale House
DAWSON, Margaret	70	Rat Street
DICKINSON, Isabella	40	Greenbank
DIXON, Elisabeth	35	The Green
DIXON, Jane	17	Blue Hill
DIXON, Jane	25	The Green

DIXON Mary	15	Milho Row
DIXON, Sarah	17	North Road
EDMUNDSON, Mary	17	Ambleside
EDWARDS, Ann	20	Commercial Inn
FLEMING, Dinah	21	Green Bank
GLAISTER, Mary	35	Cottage
GRAVE, Hannah	20	Rock Cottage
GRAVES, Margaret	15	Salutation Hotel
GRAVES, Nancy	30	Greenbank
GREEN, Sarah	20	Tom Fold
GREENHOS, Sarah	25	Market Place
GREENUP, Mary	34	Ambleside
GROVE, Sarah	17	New Road
HARPER, Catherine	20	Cottage
HARRISON, Elisabeth	60	Unicorn lane
HARRISON, Mary Ann	20	Golden Rule
HIRD, Ellen	66	Broadlands
HODGSON, Mary	15	Market Place
HOWARD, Margaret	15	Low Fold
HUTCHINSON, Agnes	15	Market Place
HUTTON, Mary	20	Ambleside
JACKSON, Ann	45	Hillside Cottage
JACKSON, Isabella	12	Lowood Inn
JACKSON, Sarah	15	Commercial Inn
JACKSON, Sophie	21	Greenbank
JAMES, Maria	25	Belle Vue
KIRBY, Eleanor	28	Market Place
KNOT Sarah Ann	27	Seathwaite
LISHMAN, Hannah	15	Salutation Hotel
MATHISON, Margaret	19	Fair View
MATTHEWS, Mary	20	Commercial Inn
MOORHOUSE, Emma	20	Cottage
MOUNSEY, Emma	19	The Nook
MURPHY, Jane	20	Lowood Inn
MURRAY, Mary	30	Commercial Inn
NICHOLSON, Jane	16	Fair View
PARK, Dinah	18	St.Marys
PARK, Elisabeth	17	Tom Fold
PARR, Margaret	25	Belle Vue
PATTINSON, Jane	29	Low Fold

PEILL, Mary	20	Unicorn Lane
ROBINSON, Esther	20	Golden Rule
ROBINSON, Mary	14	Waterhead
ROBINSON, Mary	20	Salutation Hotel
SAUL, Mary	15	Rostoff Road
SHARP, Mary	20	Wansfell Holme
SHAWES, Barbara	50	Blue Hill
SMITH, Ellen	20	Cottage
SMITH, Mary	28	Gale House
SMITHSON, Mary	50	Low Fold
STALKER, Jane	20	Oak Bank
STEWART, Margaret	29	Low Fold
STEPHENSON, Dorothy	15	Rostoff road
STEPHENSON, Margaret	65	Lowood Inn
STRACHAN, Elizabeth	10	St.Marys
SUART, Elisabeth	14	Broadlands
SUART Jane	13	Commercial Inn
TAYLOR, Hannah	17	Lowood Inn
TAYLOR, Margaret	26	Waterhead
TAYLOR, Sarah	18	Gale
THOMPSON, Agnes	50	Broadlands
THOMPSON, Ann	52	Lowood Inn
THOMPSON, Isabella	15	Oak Bank
THOMPSON, Isabella	20	Walton Cottage
THOMPSON, Margaret	20	Golden Rule
THOMPSON, Mary	20	Salutation Hotel
THWAITE, Agnes	19	Hill Top
TOWNSON, Eleanor	27	Low Fold
TOWNSON, Jane	15	Market Place
TOWNSON, Mary Anne	25	Compston Lodge
TYSON, Agnes	15	Gill Close
TYSON, Mary	15	Unicorn Lane
WALKER, Mary	35	Hill Top
WALLACE, Lillian	20	Cottage
WALTERS, Jane	20	Walton Cottage
WARD, Hannah	20	Covey Cottage
WEAVER, Emily	29	Commercial Inn
WILKINSON Mary	25	Wansfell Holme
WILSON Betsy	20	White Lion
YOUDALE, Mary	20	Rothay Cottage

FISHERMAN		
ROBINSON, James	35	Waterhead
FISHMONGER		
DIXON, James	50	Rat Street
GARDENER		
BAKS, George	55	Gill Close
COWARD John	55	New Building, New Street
CREIGHTON, David	38	Ambleside
LING, Rowland	55	Market Place
WILSON, Robinson	57	New Road
GENT		
CHADWICK, James	55	Salutation Hotel
DEWSBURY, Giles	29	Salutation Hotel
HOPKINSON, James	21	Low Fold
ROYLANCE, Charles	35	Lowood Inn
RUSSELL, Edmund	23	Lowood Inn
STONE, Robert	41	Waterhead
VILLY, John	24	Salutation Hotel
GOVERNESS		
MATHERSON, Jane	25	Oak Bank
GROCER		
AIREY, Betty	67	North Road
ATKINSON, Thomas	40	Rat Street
GIBSON, James	35	St. Marys
HUNTER, Mary	40	Market Place
JEPSON, William	50	Mill Race
STALKER, Joseph	40	Rostoff Road
HAIRDRESSER		
SQUIRES, George	25	Cheapside
HATTER		
NOWELLS, Joseph	43	Blue Hill

HAWKER		
CAMPBELL, James	65	Milho Row
MARTON, Michael	35	Milho Row
NORTON, Matilda	30	Milho Row
SHARPLES, David	46	Milho Row
SIMPSON, James	40	Milho Row
SIMPSON, Rachael	30	Milho Row
HOOPER		
ATKINSON, Thomas	82	Rat Street
BIRKETT, John	85	Low Fold
BIRKETT, Jane	80	Low Fold
BUSH, William	60	New Road
HARRISON, Thomas	15	Market Place
JOPSON, John apprentice	19	Green
PEIL, John	60	Green
PEIL, William	35	Market Place
RAVEN, Thomas	30	Ambleside
STEPHENSON, Thomas	55	Waterhead
HOSTLER		
GROVE, Robert	44	Ambleside
THWAITE, John	20	Mill Race
HOUSEKEEPERS		
THOMPSON, Agnes	26	Walton Cottage
THOMPSON, Jane	29	Walton Cottage
HUSBANDMAN		
HARRISON, Matthew	60	Ambleside
INDEPENDENT		
BATES, Rebecca	17	Low Fold
BENSON, Elizabeth	35	Rat Street
BOUSFIELD, Mary	30	Rat Street
BRAITHWAITE, Ann	30	Birker Sike
BRIGGS, William	70	Compston Lodge
BROADBENT, Harriet	19	Commercial Inn
CARR, Elisabeth	40	Hill Top

CARR, James	45	Belle Vue
COOKSON, Elisabeth	66	The Nook
COOKSON, Hannah	30	New Road
COOKSON, Hannah	70	New Road
COOMBS, John	45	Belle Vue
COUSINS, Catherine	62	Hillside
CRITCHLEY, Mary	50	Low Fold
DOBSON, Elisabeth	46	Market Place
DRENSHLEY, John	60	Salutation Hotel
DRUMMOND, Rebecca	25	The Cottage
ECKINSALL, Clara	45	Market Place
ELLERMAN, Adelphius	21	Lowood Inn
ELLIS, Agnes	25	White Lion
ELLIS, Margaret	65	White Lion
HARRISON, John	67	The Green
HAMILTON, Kamilla	50	The Cottage
HAUX, Edward	50	Covey Cottage
HEWITH, Harriet	40	LowFold
HEWSON, Ann	45	Low Fold
HODGSON, Joseph	45	White Lion
HOLIWASTE, Ann	40	Low Fold
HOPKINSON, Bemjamin	20	Low Fold
JACKSON, Mary	60	Ambleside
JACKSON, Thomas	50	Waterhead
LANCASTER, Marian	8	Commercial Inn
LANDSBOROUGH, Agnes	64	Rock Cottage
MACKERETH, John	50	Tom Fold
MATTHEWS, Emily	30	Market Place
MINES, Ann	80	Unicorn Lane
PARTRIDGE, George	30	The Cottage
PRESTON, Mary	36	Cheapside
RADCLIFFE, Mrs	55	Tom Fold
RIDLEY, Jane	40	Rat Street
RIGG, Elisabeth	20	Mill Race
SHEPHERD, Dorothy	60	The Cottage
SHORROCKS, Margaret	25	The Cottage
SHORROCKS, Mary	27	The Cottage
STEEL, Mary	81	New Road
STRICKLAND, Charlotte	18	Gale
SUART, James	60	Low Fold

TAYLOR, Elizabeth	20	The Cottage
THOMSON, Sarah	24	Commercial Inn
TOWNEND, Charles	30	Lowood Inn
TOWNSON, Benjamin	75	Unicorn lane
TROUGHTON, Jane	35	Ambleside
URQUHART, Henry	35	Market Place
WATSON, Dinah	82	Ambleside
WILLIS, Henrietta	60	Market Place
WOOD, Anne	51	Market Place
WOOD, Henry	55	Market Place
WRIGHT, Mr.	55	Golden Rule
WRIGHT, Mrs.	50	Golden Rule
INNKEEPER		
DONALDSON, Daniel	35	Commercial Inn
HUDSON, James	56	LowoodInn
JACKSON, Thomas	50	Lowood Inn
SIMPSON, James	62	Royal Oak Inn
STALKER, Christopher	60	Salutation Hotel
TYSON, Richard	35	White Lion
JOINERS		
AIREY, John	28	Ambleside
AIREY, William	20	Cheapside
ATKINSON, James apprentice	15	Blue Hill
BARROW, John	30	New Building New Street
BARROW, Thomas	20	New Building New Street
BORWICK, Thomas	32	New Road
CAMPBELL, Robert	25	Howes Head
COUSIN, Henry	13	Howes Head
COUSIN, Thomas	40	Howes Head
COWARD, John	30	Gale Cottage
ELLERAY, Robert	15	Howes Head
FISHER, James	35	Cheapside
FLEMING, Adam	30	Hawes Head
FLEMING, Lancelot	25	New Road
FLEMING, Roger	39	Market Place
GARDENER, Roger	25	Rat Street
GARNETT, Hugh	25	Ambleside
GIBSON, John	35	Green

HARTLEY, John	47	Edenburgh
HOLME, William	44	Ambleside
HARRISON, William	15	New Road
JACKSON, John	51	Gill Close
JACKSON, Richard	25	Howes Head
JACKSON, Thompson	30	Waterhead
LANCASTER, John	22	Fair View
MARTIN, Roger	25	Blue Hill
MASON, John	25	Ambleside
PARK, John	26	Golden Rule
RIGG, Robert	35	Blue Hill
ROLLINSON, John apprentice	15	Blue Hill
STANTON, John	30	Ambleside
STALKER, Wilson	15	Howes Head
STEPHENSON, Richard apprentice	15	Waterhead
TAYLOR, William apprentice	17	Ambleside
THOMPSON, George apprentice	16	Market Place
THOMPSON, Joseph	56	Blue Hill
THWAITE, Joseph	42	Market Place
TOMLINSON, Thomas	20	Ambleside
TYSON, Joseph	48	Fair View
WALKER, Isaac jnr	21	Ambleside
WALKER, Henry	16	Blue Hill
WATSON, William	25	Blue Hill
WOODBER, John	35	Cheapside
WOODBURN, William	64	Ambleside
JOURNEYMAN		
BARLOW, William	20	Market Place
CREIGHTON, Jonathan	35	Market Place
DIXON, James	20	Market Place
POSTLETHWAITE, William	20	Market Place
RAWES, Thomas	25	St.Marys
RICHARDSON, George	25	St.Marys
THRELKELD, John	25	Market Place
J.P.(JUSTICE OF THE PEACE)		
FRANKLAND, Henry	30	Rostoff Road
FOXCROFT, William apprentice	18	Rostoff Road
ROBINSON, James apprentice	16	Rostoff Road

SILBURY, Thomas	25	Rostoff Road
STEEL, Joseph	20	Rostoff Road
TYSON, James	25	Rostoff Road
LABOURERS		
ATKINSON, Robert	35	Rat Street
BARWICK, Thomas	55	Rat Street
DAWES, John	30	Waterhead
HOLME, James	58	Ambleside
MATTINSON, William	60	Birker Sike
ROBINSON, John	55	Lowood Inn
THOMPSON, Edmund	42	Cottage
LAUNDRESS		
PATTINSON, Mary	55	Rat Street
LINEN DRAPER		
NEWBY, James	20	Cheapside
LODGER		
AIREY, Elisabeth	13	Nook End
ASHWORTH, George	21	Lowood Inn
BANES, Thomas	2	New Field Cottage
BRIER, Isabella	30	Cheapside
CREIGHTON, James	1	The Green
CROMPTON, Margaret	29	Dale Hill
CUNNINGHAM, Elisabeth	38	Unicorn lane
DIXON, Anthony	10	North Road
ELLIS, Isaac	4	Gill Close
FISHER, Mary	35	Rat Street
FTIZGERALD, Ann	58	Milho Row
GARSDIE, Mary	25	New Road
GARNETT, Allan	18	Mill Race
GARNETT, Allan	60	Mill Race
GRAVES, Robert	9	High Nook
HARRISON, Elisabeth	39	Oak Hill
HIGGINS, Hannah	75	North Road
HOLME, John	70	Mill Race
HUNTER, Hannah	12	Unicorn lane
INGHAM, Agnes	70	Mill Race

JACKSON, Maria	13	Rat Street
JACKSON, Thomas	11	Green
OXLEY, Elisabeth	32	Oak Hill
PARKER, Catherine	20	Greenbank
PATTINSON, Isaac	70	Market Place
POWNSON, Thomas	13	Mill Race
SAUL, Jane	5	Rostoff Road
TINDALL, John	48	Lowood Inn
WILCOCK, Mary	77	Fair View
WILKINSON, John	70	Tom Fold
WILSON, Hannah	26	Oak Hill
MAGISTRATE		
HARRISON, Benson	55	Greenbank
MALE SERVANTS		
BANKS, Thomas	30	Lowood Inn
CAMPBELL, Duncan	35	Greenbank
CAPSTICK, Edward	20	Tom Fold
CLARK, John	20	Wansfell Holme
DAWSON, William	12	Greenbank
ESKLAN, John Robert	29	Walton Cottage
FAWCETT, Stephen	36	White Lion
GARNETT, John	35	Waterhead
HAMER, Lans	22	Lowood Inn
HITCHYHEAD, Mark	18	Tom Fold
HOGGARTH, Robert	22	Unicorn Lane
HARE, James	25	Lowood Inn
HUNTER, Isaac	30	Mill Race
HUNTER, James	17	Compston Lodge
HUNTER, William	50	Unicorn lane
LAWS, Wilson	25	Lowood Inn
LINGILL, James	19	Salutation Hotel
MARTIN, Thomas	10	Lowood Inn
NEIL, Samuel	20	Cottage
PARKER, Isaac	15	Covey Cottage
RAW, Joseph	30	Lowood Inn
ROBINSON, John	30	Lowood Inn
SHEPPERD, John	25	Unicorn Lane
SHEPPERD, William	26	Cottage

STEPHENSON, Thomas	13	Lowood Inn
THWAITE, Robert	16	Waterhead
THOMPSON, John	25	Walton Cottage
TURNER, George	35	Wansfell Holme
WATSON, Jonathan	18	Tom Fold
WOODHOUSE, Richard	52	New Cottage
WINSTER, Thomas	35	Greenbank
MANUFACTURERS		
ATKIN, Charles	32	Salutation Hotel
WORTHINGTON, James	14	Lowood Inn
MASON		
BELL, Joseph	25	Golden Rule
CLARK, George	32	Seathwaite
PALMER, William jnr	31	Rat Street
SCOTT, James	40	Blue Hill
MERCHANT		
CARTWRIGHT, John	30	Commercial Inn
HOLIDAY, James	40	Covey Cottage
HUTCHINSON, James	36	Commercial Inn
LEES, John	42	Lowood Inn
THOMASON, William	30	Commercial Inn
MILLER		
TOWNSON, Benjamin	39	Unicorn Lane
NAVY PERSONNEL		
LUTWIDGE, Henry	60	Cottage
ROBINSON, Charles	56	Oak Bank
NURSES		
BRAITHWAITE, Betty	50	Cheapside
HARRISON, Elisabeth	35	New Road
RAVEN, Mary	56	Market Place
OFFICER OF EXCISE		
HARTLEY, Daniel	21	Rock Cottage

OSTLER		
BLACK, William	40	North Road
PAINTER		
BARSIDE, Samuel	14	Fair View
COUPERTHWAITE, Christopher app.	16	New Road
FLEMING, John apprentice	15	New Road
KENDEL, Robert	37	Golden Rule Yard
KIRBY, George	15	Market Place
NOBLE, James	52	Fair View
STEPHENSON, Thomas	30	New Road
THOMPSON, Barbara	50	Market Place
THOMPSON, George apprentice	16	Market Place
THOMPSON, James apprentice	13	Market Place
PAUPER		
BELL, Eleanor	89	Cheapside
PIANO TUTOR		
GULPPE, Francis	53	
PLASTER		
MASON, Brian	35	Rostoff Road
PORTER		
GROVES, William	35	New Road
POST BOY		
ASKEW, Robert	20	Salutation Hotel
JACKSON, William	30	Mill Race
JACKSON, Henry	25	Salutation Hotel
MARTIN, Richard	20	Salutation Hotel
MILLER, Frances	20	Salutation Hotel
POSTMISTRESS		
NICHOLSON, Agnes	40	Post Office
PUBLICANS		
ALLINSON, John	44	Unicorn Lane

HARRISON, Thomas	35	Golden Rule
PUPIL		
DOBSON, Isabella	12	Low Fold
HUDDLESTON, Jane	7	Low Fold
ROBINSON, Elisabeth	10	Low Fold
SEYMOUR, Edward	15	Rothay Cottage
QUARRYMEN		
HOGGARTH, Robert	55	Blue Hill
ROBINSON, Solomon	65	Waterhead
ROBINSON, William	25	Blue Hill
SADDLERS		
ATKINSON, Henry	40	Cheapside
HODGSON, Joseph apprentice	15	Cheapside
NICHOLSON, Thomas	25	Ambleside
STABLES, Edward apprentice	20	Cheapside
SAWYER		
LUPTON, Thomas	30	Royal Oak
SCHOOLTEACHERS		
BACKHOUSE, Margaret	23	Mill Race
CRITCHLEY, Alice	23	Low Fold
HARTLEY, George	27	Howes Head
SHOEMAKERS		
ATKINSON, Thomas	50	Rat Street
ATKINSON, William	30	Rat Street
COOKSON, Isaac	30	Ambleside
COUPERHWAITE, John apprentice	20	Market Place
COWARD, John	14	North Road
DAVIDSON, James apprentice	14	Market Place
DIXON, Charles	20	Rat Street
GRAYHILL, Williamjnr	20	Market Place
HOGARTH, William apprentice	20	North End
PACKHOUSE, Edward	42	Ambleside
RICHARDS, John	35	North Road
ROBINSON, George	15	The Green

ROLLINSKINS, Anthony	30	Market Square
SPROAT, William	30	The Green
WALTON, William	50	Fair View
WOOD, Joseph	25	Tollgate
SOLICITOR		
MACY, John	48	Lowood Inn
RIDESNED, John	20	Gale
RUSSELL, David	30	Lowood Inn
STONEMASON		
JACKSON, Arthur	25	Low Fold
STATIONER		
TROUGHTON, Thomas	50	St. Marys
SURGEON		
BARWICK, John	58	Rat Street
CARR, Thomas	45	Hilltop
FELL, William	35	Market Place
GREEN, Thomas apprentice	19	Market Place
SMITH, Frances	41	Ambleside
TAILORS		
BUTTERFIELD, William	21	New Road
COFFEY, Jerry apprentice	18	Rat Street
COWARD, Jeremiah	48	St. Marys
COWARD, William apprentice	17	St. Marys
FITZSIMMONS, Richard	43	Milho Row
HARNES, Thomas	57	Ambleside
HESKETH, George apprentice	15	Market Square
HOLME, John	33	Fair View
HUNTER, James	25	Market Square
NEIL, John	10	Market Square
THOMPSON, Andrew	14	St. Marys
TURNER, Thomas apprentice	14	New Road
WALLERS		
BACKHOUSE, Thomas apprentice	15	Market Place
BIRKETT, Richard	59	Gill Close

DAWSON, Thomas	35	Rat Street
HAWKRIGG, Michael	45	The Green
NEWTON, John	30	Market Place
NEWTON, John	14	Market Place
TAYLOR, John	19	Blue Hill
TAYLOR, William	50	Blue Hill
VICKERS, William	30	Strawberry Bank
WASHERWOMAN		
NEWTON, Elizabeth	35	Ambleside
WEAVER		
AIREY, James	61	Ambleside
BIRKETT, Margaret	36	Low Fold
NEWTON, Bella	76	Low Fold
RYDER, Peter	22	Blue Hill
WIDOW		
NEWTON, Bella	76	Low Fold
PEDDER, Mary	49	Gale House
WINE MERCHANT		
NEWTON, George	25	Waterhead
YEOMAN		
JACKSON, Roger	74	Lowood Inn
PRESTON, John	60	Cheapside



INNS AND HOTELS IN THE AMBLESIDE AREA

It is interesting to see how the social scene panned out at this time. As well as the innkeeper or publican and their servants you will find interesting clientele, some professional, some foreigners maybe on business or pleasure plus quite a few locals. You will notice that a lot of the servants were younger than 13. Ambleside served the traveller well with its hostelries. I thought it would be interesting to show you the actual census records for all the inns and hotels in this section covering Ambleside, Waterhead and Lowood.

COMMERCIAL INN

Commercial Inn	1	Daniel O'Connell	35	Innkeeper	yes
		Nancy do	25		no
		Peter do	10		no
		William do	6		yes
		Margaret do	20		yes
		Nancy Matthews	20	1 F.S.	yes
		Sarah Jackson	13	1 F.S.	yes
		Mary Murray	20	1 F.S.	no
		Jane Stuart	13	1 F.S.	yes
		Ann Edwards	20	1 F.S.	no
		John Cartwright	30	Merchant	no
		Emma do	29		no
		Sarah Thomson	21	Un	no
		William do	3		no
		Ed do	2		no
		Harriet Woodhead	19	1 Un	no
		Marian Lancaster	8	Un	no
		Emily Weaver	29	1 F.S.	no

In the above census entry "F.S" means female servants and "In" means Independent. The far right column shows if the person was born in Westmorland or not. "Ag. Lab" is the abbreviation for agricultural labourer seen on the next record over the page.

Second part of entry for the Commercial Inn

PLACE	HOUSES		NAMES of each Person who abode therein the preceding Night.	AGE and SEX		PROFESSION, TRADE, EMPLOYMENT, or of INDEPENDENT MEANS.	Where Born	
	Uninhabited or Building	Inhabited		Males	Females		Whether Born in same County	Whether Born in Scotland, Ireland, or Foreign Parts.
			James Hutchings	30		Merchant		no
			Harriet do		29			no
			Henry do		22			no
			Charlotte do		19			no
			William Thomas	30		Merchant		no
			1 Isaac Hind	30		W. Lab		yes
			John Harrison	15		do		yes
			Thomas Watson	20		do		yes
			Thomas Wederthal	25		do		no
			Peter Lewis	15		do		yes

GOLDEN RULE INN

			Mary Jane do		6 m			Y
			Daniel P. Hattley	21		Officer of Excise		Y
			1 John Harrison	35		Publican		Y
			Margaret do		43			Y
			Mary Ann do		20	W. G.		Y
			Joseph Bell	25		Asson		Y
			1 William Benson	55		W. G.		Y
			TOTAL in ?					
			Page 7	5		13	12	



LOWOOD INN

Parish or Township of <i>Ambleside below Stock</i>		Enumeration Schedule						
PLACE	HOUSES		NAMES of each Person who abode therein the preceding Night.	AGE and SEX		PROFESSION, TRADE, EMPLOYMENT, or of INDEPENDENT MEANS.	Where Born	
	Uninhabited or Building	Inhabited		Males	Females		Whether Born in same County	Whether Born in Scotland, Ireland, or Foreign Parts
Low Wood Inn	1		Thomas Jackson	50		Impkeeper	no	
			Sarah do		28		no	
			James do		2		yes	
			Robert do	74		pressman	no	
			Isabella do		12	Servant	no	
			Jane Banks		30	do	no	
			Ann Thompson		52	do	no	
			Faith Banks		10	do	no	
			Katherine Taylor		17	do	yes	
			Jane Murphy		20	do	no	
			Rachel Blackburn		20	do	no	
			Harriet Stephens		45	do	no	
			Ellen Robinson		3	do	no	W. Hall
			Thomas Banks	30		do	no	
			Joseph Raw	30		do	no	
			Wilson Lass	25		do	no	
			James Kave	25		do	no	
			John Robinson	30		do	no	
			Thomas Martin	12		do	no	
			Thomas Stephens	10		do	yes	
		Charles Rycroft	35		gent	no		
		James Hudson	50		Impkeeper	no		
		David Rycroft	30		Scholar	no		
		Edmund Rycroft	29		gent	no		
		James Whittington	14		Manufacturer	no		
TOTAL in 2		1		11	11			

Second part of Lowood census

Parish or Township of *Ambleside part of* *Enumeration Schedule*

PLACE	HOUSES		NAMES of each Person who abode therein the preceding Night.	AGE and SEX		PROFESSION, TRADE, EMPLOYMENT, or of INDEPENDENT MEANS.	Where Born	
	Uninhabited or Building	Inhabited		Males	Females		Whether Born in same County	Whether Born in Scotland, Ireland, or Foreign Parts.
			<i>John Smith</i>	<i>32</i>		<i>Wagon</i>	<i>No</i>	
			<i>Joseph Fletcher</i>	<i>29</i>		<i>Wagon</i>	<i>No</i>	
			<i>George Ashurst</i>	<i>21</i>		<i>Wagon</i>	<i>No</i>	
			<i>John Lees</i>	<i>42</i>		<i>Merchant</i>	<i>No</i>	
			<i>John Wargy</i>	<i>28</i>		<i>Wagon</i>	<i>No</i>	
			<i>John Hindall</i>	<i>48</i>		<i>Wagon</i>	<i>No</i>	
			<i>Charles ^WTurner</i>	<i>28</i>		<i>Wagon</i>	<i>No</i>	
			<i>Adolphus Elmsman</i>	<i>21</i>		<i>do</i>		<i>Y</i>
			<i>Thomas ^WKane</i>	<i>27</i>		<i>M.S.</i>		<i>Y</i>
			<i>Margaret ^WDavey</i>	<i>27</i>			<i>No</i>	
			<i>John ^WRobinson</i>	<i>55</i>		<i>Wagon</i>	<i>No</i>	



Lowood Inn

ROYAL OAK INN

Royal Oak Inn	1	James Simpson	82	Barkeeper	No
		Mary do	60		No
		Jane Wigham	20	H.S.	No
		Margaret Dodd	9		yes
	1	Joseph Simpson	36	Ag. Labourer	No
		Elleanor do	28		No
		John do	6		yes
		James do	4		yes
		Joseph do	2		yes
		Miles do	8		yes
	1	William Seab	30	Clerk	yes
		Mary do	15		yes
		Betty Dalton	15	H.S.	yes
	1	John Arroy	28	Joiner	yes
		Sarah do	28		yes
		George do	9		yes
		Sarah do	3		yes
		John do	1		yes
		William Taylor	17	Joiner	No
		Francis Taylor	53	Private Carter	No
1	Thomas Karpis	51	Joiner	yes	
	Elizabeth do	47		No	

SALUTATION HOTEL

Salutation Hotel	Christopher Stalker	10	Fun keeper	No
	Agnes Do	50		yes
	Ernest Do	20		yes
	Mary Do	20		yes
	Mary Robinson	20	1 Servant	yes
	Mary Thompson	20	1 h. S.	yes
	Margaret Atkinson	15	1 h. S.	yes
	Ann Campbell	15	1 h. S.	yes
	Elizabeth Lishman	15	1 h. S.	yes
	Margaret Goswami	15	1 h. S.	yes
	Mary Constable	10	1 h. S.	yes
	John Krumpholtz	60	Independent	No
	Mary Do	50		

v	John Krumpholtz		Clerk	no
	Mary Cooper	30	250	no
	Benjamin Smith	28	1 Army	no
	Mary Do	28		no
	James Lingitt	19	1 h. S.	no
	Edward Park	32	1 Clerk	no
	Charles Atkin	32	1 Manufacturer	no
	James Chadwick	35	1 Gent	no
	John Leuschke	29	1 do.	no
	John Vitty	24	1 do.	no
	Thomas Wade	23	1 Auctioneer	no
	Richard Martin	20	1 Rest Day	yes
	Robert Arkew	20	1 do.	yes
Francis Miller	20	1 do.	yes	
Henry Jackson	15	1 do.	yes	



UNICORN INN

I presume the Unicorn Lane entry with the publican John Allinson to be the Unicorn Inn. He lived there with his wife Ann and servants Mary Tyson, Elisabeth Harrison and Robert Hoggarth.



WHITE LION

White Lion	1	Richard Tappan	38	John Keefe	no
		Elizabeth Do	20		yes
		Margaret Do	17		yes
		Sarah Do	11		yes
		Mary Do	9		yes
		Hannah Do	8		yes
		Elizabeth Do	6		yes
		Margaret Ellis	65	1 Bill	yes
		Agnes Do	23	1 John	yes
		Joseph Medley	15	1 independent	yes
		Elizabeth Warkhouse	25	1 H. J.	no
		Wesley Wilson	20	1 Do	yes
		Ann B. Brunskill	15	1 do	yes
		Stephen Sawcett	20	1 H. J.	yes

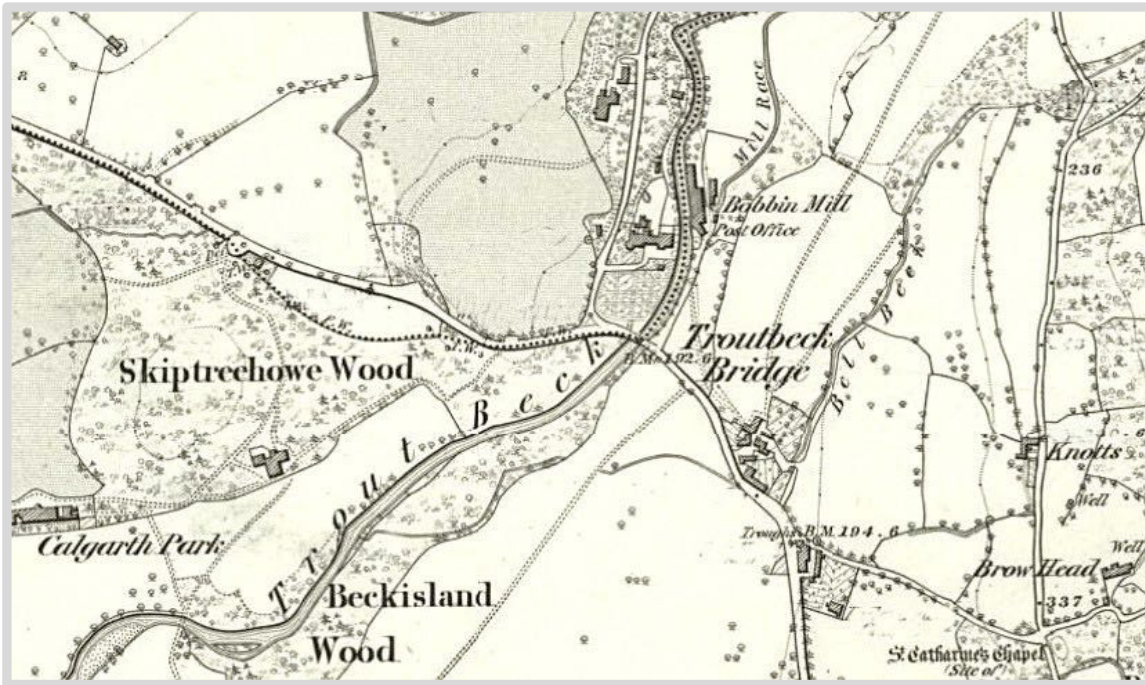


The White Lion (Christmas 2014)

PARISH OF WINDERMERE - TOWNSHIP OF APPLETHWAITE

This area of Applethwaite (meaning clearing where apple trees grow) starts at Limefoot farm in the north and comes down to Troutbeck Bridge and medieval Calgarth in the south following the Trout Beck River. Below Limefoot are a few communities of around 20 people. These are Misset, Heaning, Droomer and Elleray. They lie mostly to the north of the main road into present day Windermere. If you look at the occupation statistics you will find the employment is predominately in the Bobbin making industry. There were, at the time, two bobbin mills one at Troutbeck Bridge and one just north of this one at Thickholme. In this township of Applethwaite 37 out of the 190 workers worked in the two bobbin mills as bobbin makers or apprentices. At age 9 William Gardener was the youngest lad to work in the Thickholme Mill. The workforce was a young one and a lot of the apprentices were brought in from Lancashire as there were insufficient Westmorland lads. These young apprentices lived at the mill as you can see from the directory of occupations later on. They were all listed on the census as being at Thickholme Mill or Troutbeck Bridge Mill. The apprentices would have been doing jobs like gluing the parts of the bobbins together as early lathes did not make bobbins in one piece. Pictured below is the old Thickholme mill on the left now a home.





So in Troutbeck Bridge and Thickholme 37 people out of the population of 86 people worked in the Bobbin mills. As well as the bobbin mill Troutbeck Bridge was quite a community. There was a blacksmith Mr. Edward Holme and his family and Tyson the carpenter. William Harrison and Abraham Pattinson were the local masons and Edward Martindale the road maker. There was a farm in the village, a surveyor and a dressmaker.

PARISH OF WINDERMERE - TOWNSHIP OF APPLETHWAITE

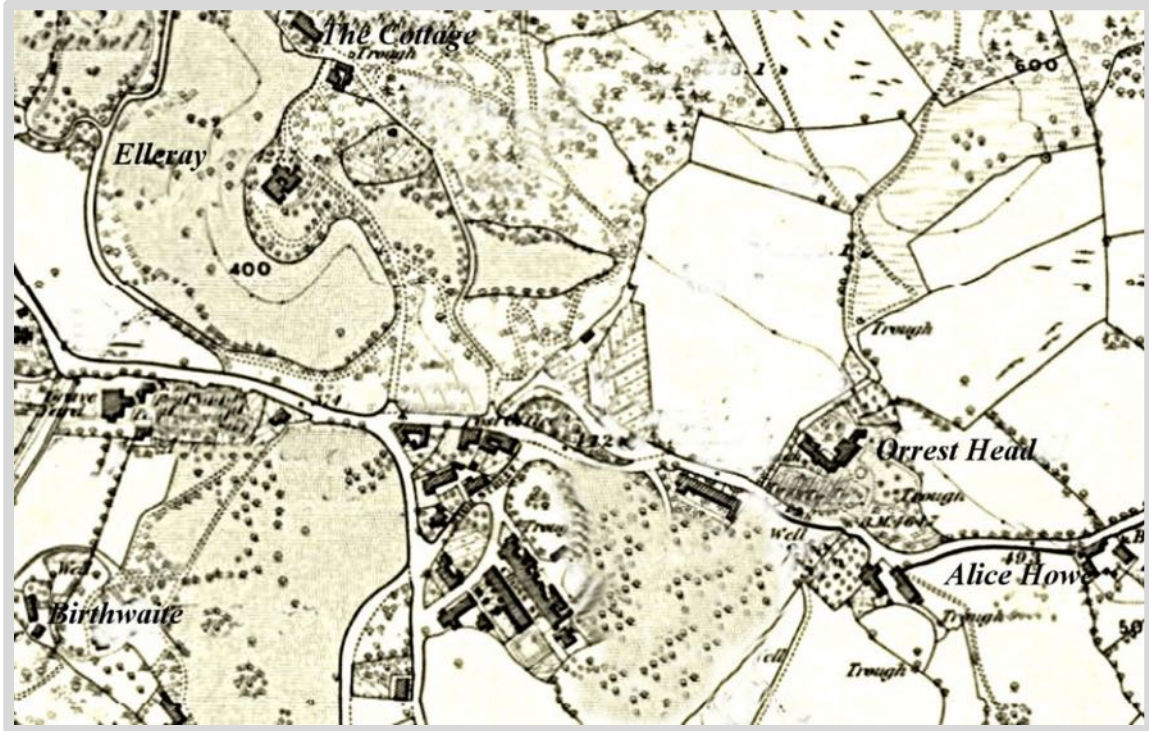
Outside of Troutbeck Bridge and Thickholme were mainly farms. At Alice Howe (see photograph below) just before you hit Windermere on the road from Ings was farmer Thomas Clark, wallers and a servant. Alice Howe was a group of houses and the census entry was like this:-

BUILDING 1	CLARK, Thomas	40	Farmer
	CLARK, Ann	35	
	CLARK, Robert	12	
	CLARK, John	10	
	CLARK, Simon	6	
	CLARK, Mary	2	
BUILDING2	ROBINSON, Joseph	35	Agricultural labourer
	COWARD, Martin	35	Agricultural labourer
BUILDING3	JOHNSON, Thomas	50	Waller
	JOHNSON, Sarah	78	
	JOHNSON, Sarah	5	
	PATTINSON, John	26	Jnr waller
	FELL, Dodgson	26	Jnr waller
	ATKINSON, William	50	Jnr waller
	HARTLEY, Jane	16	Female Servant



Alice Howe

The big established farming names of Wilson, Robinson, Longmire and Browne are all found in this township. One of the biggest the Wilson family farmed at Hening, Millerground and Far Borrans. Those residences not listed as farms include a solicitor at St. Catherine's Wood. There was an independent family at Elleray Cottage. See below for Windermere in 1841.



PLACE NAMES IN APPLETHWAITE

NAME	NUMBER OF HOUSES	POPULATION
ALICE HOWE	3	15
BELLE ISLE	1	2
BIRTHWAITE	3	19
BLACK MOSS	2	12
BOOT	1	3
BORRANS	1	6
BROWHEAD	2	6
CAUSER	2	12
CALGARTH PARK	1	11

PARISH OF WINDERMERE - TOWNSHIP OF APPLETHWAITE

COMMON	3	20
COOKS HOUSE	1	9
CROSSES	2	6
DROOMER	2	8
DROOMER STILE	1	10
ELLERAY	3	17
FAR BORRANS	2	15
FUESTADGATE	1	6
GROVE	2	10
GILL	1	8
HEANING	3	14
HOWE	2	13
HOLEHIRD	1	6
KNOTTS	2	10
LIMEFITT	1	7
LONGMIRE	1	5
LOWLONGMIRE	1	6
LINGREEN HEAD	1	6
MILLERGROUND	2	9
MISLET	3	19
ORREST HEAD	2	15
ORREST	7	20
RAYRIGG	1	3
SLYBARROW COTTAGE	1	6
ST.CATHERINES WOOD	1	10
TROUTBECK BRIDGE	11	64
THICKHOLME	1	24

LARGEST COMMUNITIES

TROUTBECK BRIDGE 11 HOUSES 64 PEOPLE

THICKHOLME 1 HOUSE 24 PEOPLE

SURNAME LIST FOR APPLETHWAITE

NAME	POPULATION IN APPLETHWAITE	NUMBER OF PLACES
ABBOTT	4	2
ADDISON	1	1
AIREY	1	1
ARMER	1	1
ATKINSON	3	3
BACKHOUSE	5	1
BATEMAN	8	2
BATES	3	1
BATESON	1	1
BASTON	1	1
BEETHAM	3	1
BELL	1	1
BENSON	9	2
BENNETT	1	1
BARROW	5	2
BARNS	1	1
BIRKETT	5	2
BIGLAND	4	2
BLAND	1	1
BLAMER	1	1
BLAYLOCK	6	2
BRAITHWAITE	5	2
BROWNE	3	1
CLARK	8	3
CLAPHAM	5	1
CRERAR	1	1
COWARD	2	2
CROSTHWAITE	6	1
CUNNINGHAM	3	1
CURREY	5	1
DAWES	1	1
DAWSON	1	1

PARISH OF WINDERMERE - TOWNSHIP OF APPLETHWAITE

DENNY	9	1
DICKENSON	1	1
DIXON	6	2
ECLES	1	1
ELLERAY	1	1
FARQUHAR	1	1
FELL	10	4
FESTER	1	1
FISHES	1	1
FISHER	3	1
FOLD	2	1
GARDNER	5	3
GRIZEDALE	13	2
HAMILTON	1	1
HARRISON	6	2
HARTLEY	1	1
HICKSON	1	1
HIRD	3	1
HODGSON	1	1
HOGGARTH	1	1
HOLME	8	2
HORNBY	1	1
HUDSON	7	1
HUTCHINGS	1	1
HUTCHINSON	3	2
JACKSON	1	1
JENKINSON	1	1
JOHNSON	3	1
KINIF	1	1
KIRKBRIDE	7	2
KITCHEN	2	2
LISHMAN	1	1
LODGE	1	1
LONGMIRE	14	4
LOWTHER	1	1
LUFF	1	1

PARISH OF WINDERMERE - TOWNSHIP OF APPLETHWAITE

MACKERETH	2	2
MARTIN	1	1
MARTINDALE	1	1
MASHITER	7	2
MOORE	2	1
MOUNSEY	5	1
MYSERS	4	1
NELSON	6	1
NEWBY	7	1
NICHOLSON	1	1
PAGE	2	1
PARKINSON	1	1
PATTINSON	2	2
PENNINGTON	5	1
POOL	4	1
RICHARDSON	1	1
REED	1	1
RENNY	1	1
RIGG	2	2
ROBINSON	15	6
RUSSEL	2	1
SINKINSON	1	1
SPARK	1	1
STABLES	1	1
STALKER	6	2
STEWARDSON	3	1
STRICKLAND	3	2
THEOBALDS	2	1
TIMM	1	1
THOMPSON	3	2
TODD	5	1
TURNER	1	1
TYSON	7	2
VICKER	1	1
WALKER	2	2
WALTON	4	1

PARISH OF WINDERMERE - TOWNSHIP OF APPLETHWAITE

WASSINER	8	1
WATSON	1	1
WILLS	1	1
WILSON	33	5
WOODEND	1	1
WREN	2	1
YORKER	1	1

79 out of the total population of 430 in Applethwaite were outsiders.

LARGEST FAMILIES

- WILSON 33people 5 places
- ROBINSON 15people 5 places
- LONGMIRE 14people 4 places
- GRIZEDALE 13 people 2 places
- FELL 10people 4 places

STATISTICS

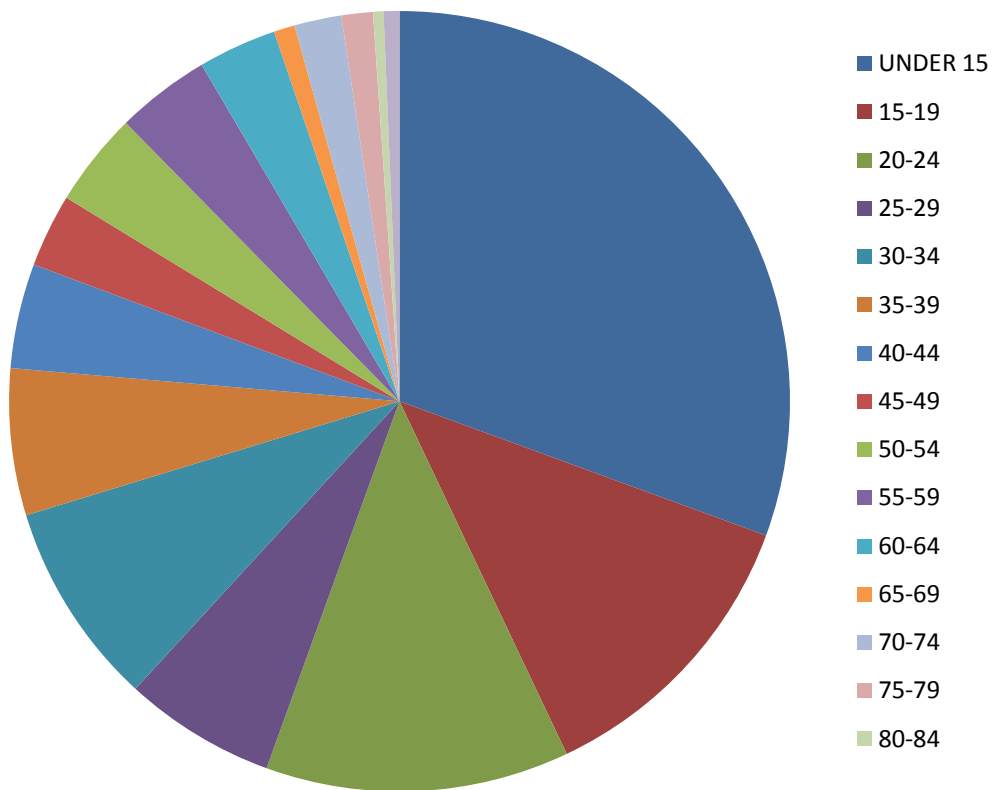
POPULATION STATISTICS

AGE	MALE	FEMALE	TOTAL
UNDER 15	72	69	141
15-19	31	26	57
20-24	39	19	58
25-29	12	17	29
30-34	25	14	39
35-39	14	14	28
40-44	14	6	20
45-49	7	7	14
50-54	8	10	18

PARISH OF WINDERMERE - TOWNSHIP OF APPLETHWAITE

55-59	10	8	18
60-64	9	6	15
65-69	2	2	4
70-74	4	5	9
75-79	3	3	6
80-84	2		2
85-89	1	2	3
	253	208	461

POPULATION

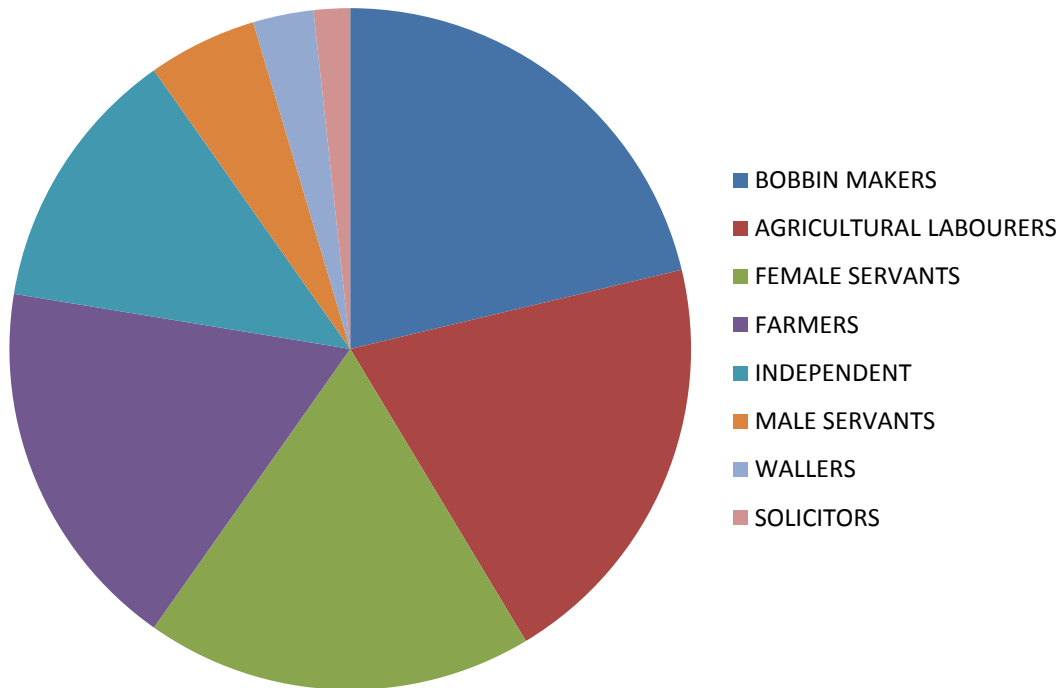


The eldest worker was John Blaylock 75 years old an agricultural labourer at Troutbeck Bridge. The youngest worker was Mary Hutchings 10 years old a female servant at Droomer.

TOP OCCUPATIONS

1	BOBBIN MAKERS	37
2	AGRICULTURAL LABOURERS	35
3	FEMALE SERVANTS	32
4	FARMERS	31
5	INDEPENDENT	22
6	MALE SERVANTS	9
7	WALLERS	5
8	SOLICITOR	3
	TOTAL	174

OCCUPATION STATISTICS



DIRECTORY OF OCCUPATIONS

NAME	AGE	PLACE
AGRICULTURAL LABOURER		
ABBOTT, James	65	Far Borrans
AIREY, Anthony	15	Common
ARMER, Thomas	15	Limefoot
ATKINSON, Christopher	15	Calgarth Park
BACKHOUSE, James	50	Howe
BATEMAN, William	30	Mislet
BATES, Christopher	20	Borrans
BIGLAND, John	30	Knotts
BIRKETT, Robert	40	Brow Head
BLAMER, Anthony	25	Longreen Head
BLAYLOCK, John	75	Troutbeck Bridge
BLAYLOCK, William	30	Troutbeck Bridge
CLAPHAM, Richard	30	Slybarrow Cottage
CLARK, James	30	Knotts
COWARD, Isaac	20	Orrest Head
CUNNINGHAM, William	35	Gill
CURREY, John	35	Mislet
GRIZEDALE, John	20	Black Moss
HARRISON, Edward	30	Orrest Head
HEWITSON, William	15	Longreen Head
HOGGART, Daniel	20	Mislet
HOLME, Robert	18	Calgarth Park
KIRKBRIDE, Jane	49	Millerground
LONGMIRE, William	33	Causer
LONGMIRE, James	25	Longmire
MACKERETH, Henry	20	Grove
RIGG, George	20	Heaning
ROBINSON, James	60	Limefoot
ROBINSON, John	30	Grove
ROBINSON, Joseph	35	Alice Howe
STALKER, Richard	50	Gill
STEWARDSON, John	35	Rayrigg
SUART, James	70	Birthwaite
WALKER, Miles	74	Slybarrow Cottage
WILLS, William	17	Calgarth Park

PARISH OF WINDERMERE - TOWNSHIP OF APPLETHWAITE

BLACKSMITH		
HOLME, Edward	40	Troutbeck Bridge
BOBBIN MAKERS		
FELL, Robert	35	Troutbeck Bridge
WALTON, Henry	30	Thickholme
BOBBIN MAKERS J		
BELL, Robert	38	Troutbeck Bridge
BRAITHWAITE, John	30	Troutbeck Bridge
BRAITHWAITE, Joseph	21	Troutbeck Bridge
CLARK, James	40	Troutbeck Bridge
FELL, Christopher	22	Troutbeck Bridge
FISHES, John	40	Thickholme
HICKSON, William	20	Thickholme
MYSERS, William	30	Troutbeck Bridge
PATTINSON, William	22	Troutbeck Bridge
RIGG, William	20	Thickholme
ROBINSON, Joseph	20	Thickholme
SINKINSON, Anthony	21	Troutbeck Bridge
WATSON, John	20	Troutbeck Bridge
BOBBIN MAKERS APPRENTICE		
ADDISON, Robert	15	Thickholme
ATKINSON, Robert	20	Thickholme
BARNS, John	18	Troutbeck Bridge
BASTON, John	20	Thickholme
CLARK, John	14	Troutbeck Bridge
FISHER, John	15	Thickholme
FISHER, Thomas	15	Thickholme
FISHER, William	12	Thickholme
GARDINER, William	9	Thickholme
HORNBY, Robert	18	Troutbeck Bridge
LONGMIRE, Thomas	15	Thickholme
LONGMIRE, John	15	Thickholme
LONGMIRE, Jonah	10	Thickholme
REED, Richard	20	Thickholme
RENNY, Edward	14	Troutbeck Bridge
STABLES, George	20	Troutbeck Bridge

PARISH OF WINDERMERE - TOWNSHIP OF APPLETHWAITE

STEPHENSON, John	20	Troutbeck Bridge
STRICKLAND, John	15	Thickholme
STRICKLAND, William	15	Thickholme
VICKERS, John	20	Troutbeck Bridge
WOODEND, Edward	14	Troutbeck Bridge
CARPENTER		
TYSON, Henry	50	Troutbeck Bridge
CHARWOMAN		
MACKRETH, Mary	45	Troutbeck Bridge
DRESSMAKER		
KITCHIN, Hannah	18	Troutbeck Bridge
FARMERS		
BARROW, Roger	79	Grove
BENSON, John	65	Crosses
BENSON, William	30	Low Longmire
BROWNE, Benjamin	30	Boot
CLARK, Thomas	40	Alice Howe
CROSTHWAITE, Thomas	30	Birthwaite
DENNY, Robert	40	Common
DIXON, Thomas	56	Mislet
FELL, George	30	Common
GRISEDAL, Joseph	60	Orresthead
GRIZEDALE, John	35	Black Moss
HUDSON, Thomas	43	Black Moss
HUTCHINSON, Isaac	55	Common
JENKINSON, Thomas	45	Heaning
LONGMIRE, Ann	60	Longmire
LONGMIRE, James	40	Causer
MASHITER, John	33	Calgarth Park
MASHITER, William	30	Troutbeck Park
MOORE, John	80	Borrans
MOUNSEY, William	60	Limefoot
PARRINGTON, John	45	Droomer Stile
ROBINSON, Benjamin	64	Orrest
SUART, Thor	55	Lingreen Head
TODD, George	30	Holehird

PARISH OF WINDERMERE - TOWNSHIP OF APPLETHWAITE

WARRINER, William	39	Orrest
WILSON, John	47	Cooks House
WILSON, John	50	Far Borrans
WILSON, Richard	35	Heaning
WILSON, Robert	38	Millerground
WREN, Thomas	60	Droomer
FEMALE SERVANTS		
ABBOTT, Masey	15	Orrest
ATKINSON, Nancy	22	Common
BATES, Jane	20	Borrans
BIGLAND, Ann	50	Borrans
BLAND, Margaret	20	Mislet
DAWSON, Elisabeth	20	Droomer
DIXON, Mary	55	Elleray
ECLES, Elisabeth	20	Elleray
ELLERAY, Betty	32	Birthwaite
FELL, Jane	20	Common
FELL, Mary	35	Elleray
FESTER, Elisabeth	30	Howe
FOLD, Rachael	25	Orrest
HARTLEY, Jane	16	Alice Howe
HODGSON, Mary	35	Orrest Head
HUTCHINGS, Mary	10	Droomer
KINIF, Ann	30	Orrest Head
KITCHIN, Alice	15	Grove
LONGMIRE, Mary	30	Longmire
LISHMAN, Mary	20	Millerground
LOWTHER, Hannah	15	St. Catherines wood
NICHOLSON, Mary	20	Heaning
PARKINSON, Mary	15	Holehird
RICHARDSON, Rose	70	Heaning
SPARK, Mary	15	Calgarth Park
STALKER, Jane	45	Troutbeck Bridge
STRICKLAND, Agnes	25	Howe
THOMPSON, Anne	54	Belle Isle
TIMM, Jane	55	Calgarth Park
WALKER, Isabella	15	Elleray
WALKER, Jane	20	Birthwaite
WALTON, Ann	15	Thickholme

PARISH OF WINDERMERE - TOWNSHIP OF APPLETHWAITE

GARDENER		
PAGE, Daniel	40	BrowHead
HOUSEKEEPER		
MASHITER, Ellen	71	Calgarth Park
INDEPENDENT		
BIRKETT, Elisabeth	89	Heaning
BRAITHWAITE, John	59	Orrest Head
DENNY, Deborah	70	Common
FARQUHAR, Lady	45	Elleray
GARDNER, Harriet	57	Birthwaite
HAMILTON, Thomas	50	Elleray
HUTCHINSON, William	77	Common
HUTCHINSON, Robert	70	Common
JACKSON, Maria	68	St. Catherines wood
LODGE, Ellen	20	Birthwaite
LONGMIRE, John	56	Orrest
LUFF, Letea	65	Elleray
NEWBY, James	85	Elleray Cottage
ROBINSON, Marian	62	Droomer
ROBINSON, Isabella	70	Grove
ROBINSON, Elisabeth	40	Grove
RUSSEL, James	15	St. Catherines wood
RUSSEL, Josephine	15	St. Catherines wood
THOMPSON, Mary	23	Birthwaite
WASSINER, Elisabeth	50	Orrest
WILSON, George	70	Birthwaite
YORKER, Betty	35	Orrest Head
MALE SERVANTS		
BARROW, Daniel	15	Elleray
BENNET, Robert	15	Birthwaite
CRERAR, Janus	30	Elleray
DAWES, William	20	Elleray Cottage
DICKENSON, Robert	23	Birthwaite
GARDINER, George	20	Howe
KIRKBRIDE, William	20	Orrest Head
MARTIN, Wilson	13	St. Catherines wood

PARISH OF WINDERMERE - TOWNSHIP OF APPLETHWAITE

THOMPSON, William	57	Belle Isle
MASON		
HARRISON, William	43	Troutbeck Bridge
PATTINSON, Abraham	23	Troutbeck Bridge
LODGER		
HOLME, Masey	9	Troutbeck Bridge
NAVY PERSONNEL		
WILSON, John	45	Howe
WILSON, John	25	Howe
PAUPER		
TYSON, Ellen	70	Troutbeck Bridge
PLUMBER		
BATESON, John	25	Grove
ROAD MAKER		
MARTINDALE, Edward	48	Troutbeck Bridge
SHOEMAKER APPRENTICE		
BENSON, John	19	Crosses
SOLICITOR		
GARDNER, George	26	Birthwaite
PENNINGTON, James	40	St.Catherines wood
THOMPSON, John	21	Birthwaite
SURVEYOR		
THEOBALDS, George		
WALLERS		
ATKINSON, William j	50	Alice Howe
FELL, Dodgson j	26	Alice Howe
PATTINSON, John j	20	Alice Howe
ROBINSON, Thomas	27	Droomer
TURNER, Isaac j	25	Droomer

PARISH OF WINDERMERE - TOWNSHIP OF TROUTBECK

The Township of Troutbeck starts in the north at the Kirkstone Pass Inn and goes through the village of Troutbeck and ends in the south at Lowood. The population numbers 298 people in total and is predominantly a farming area. At Kirkstone Inn publican Jonathan Harrison aged 57 lived in this very remote spot with Mary his wife aged 50 and 4 children. The Inn nestles amidst the giant hills of Red Screes and High Street.



South of the Inn is Troutbeck Park, one of the old medieval deer parks. It is sitting just below The Tongue and again quite a remote spot surrounded by big hills like Wansfell, Ill Bell and Thornthwaite. On the census 2 buildings are listed as follows:

BUILDING 1	THOMPSON, Edmund	57	Farmer
	THOMPSON, Esther	33	
	THOMPSON, George	20	
	THOMPSON, Thomas	18	
	THOMPSON, Joseph	11	
	THOMPSON, Samuel	9	
	THOMPSON, Nathaniel	8	
	THOMPSON, Robinson	6	
	THOMPSON, Mary	5	
	ROBINSON, Edmund	30	
	SPEDDING, Mary	18	Female Servant
BUILDING 2	LANCASTER, Henry	45	Shoe man.
	LANCASTER, John	12	

Below Troutbeck village the township includes an area that goes down and touches Lake Windermere at Ecclerigg where John Fleming farms with his wife Catherine and children Thomas, Mary, Dorothy and Elisabeth. William Atkinson was the agricultural labourer. At Lowood and Little Lowther were farms.

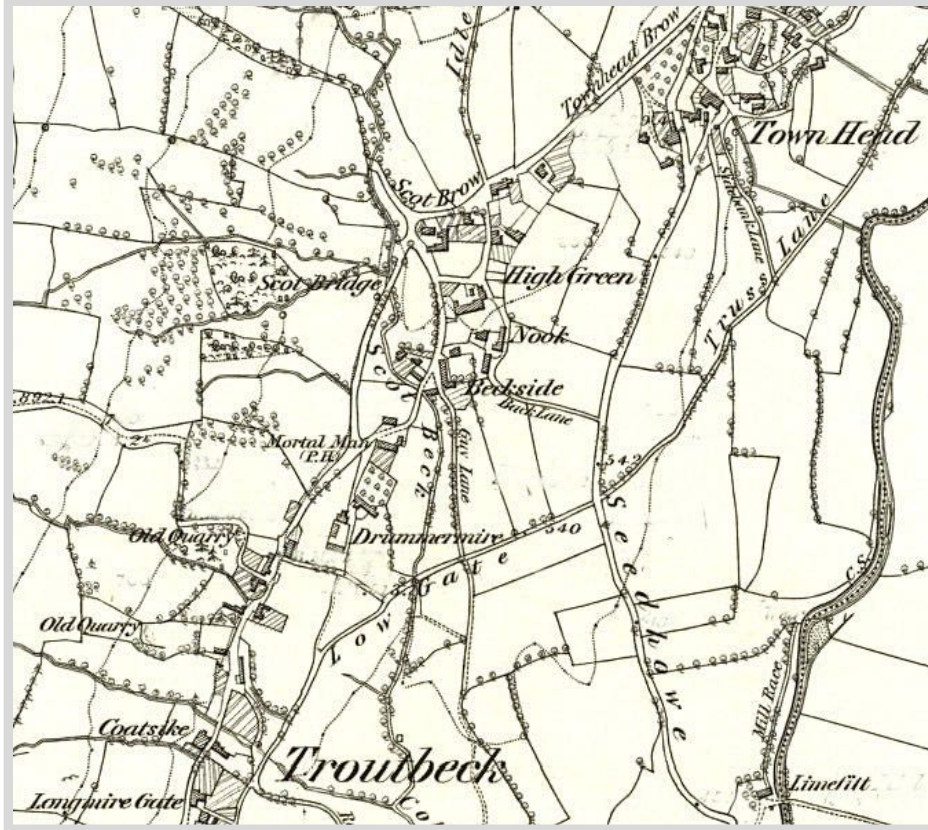
Troutbeck village can be split up into three main areas- Townhead with The Mortal Man inn and High Green, then midtown with Coatsike (pictured below), Longmire, Cragg, Low and High Fold. The third section is Townend.



Farmer William Benson and his family lived here.



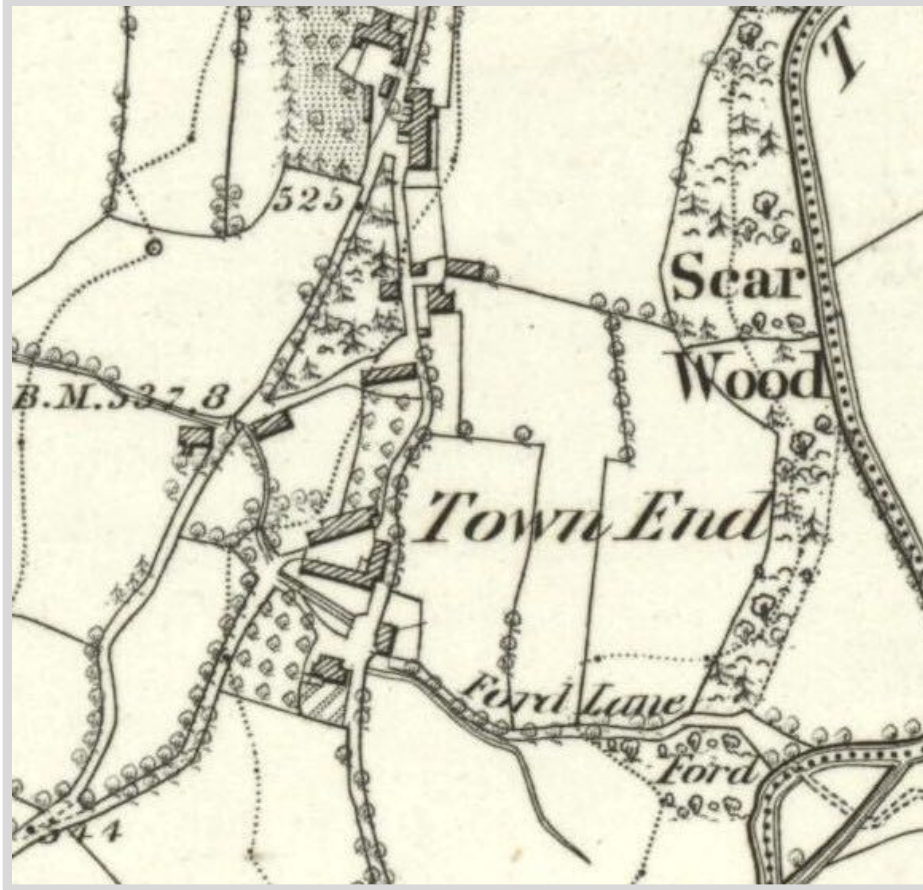
Troutbeck Park



The three areas of Troutbeck are all joined together along the lane and perch on the lower slopes of Wansfell looking down to the Trout beck river. The buildings of Troutbeck are rooted in 17th century traditional styles giving the village a very pleasant and picturesque feel.



An example of an old traditional building can be found in Townend by the roadside at Townend bank barn. This barn combines a threshing barn at an upper level with a cow shed and stable at the lower level.



Most people here were employed in farming. There were 32 agricultural labourers and 22 farmers in the township. In the main part of the village were 20 farms run by noteworthy families like the Brownes, the Braithwaites , the Mounseys, the Bensons, Haytons and Birketts.

There were 5 bobbin turners in the area living closer to Troutbeck Bridge and Thickholme where the bobbin mills were.

In the centre of the village there were shops like Robert Longmires butcher shop and Agnes Lancaster’s grocery shop. Also in Troutbeck were 3 shoemakers, a tailor and 2 weavers. There were 2 inns –one listed was run by Benson Mackereth and the other The Mortal Man where the innkeeper was James Green. Troutbeck also had a schoolmaster, 5 joiners, a blacksmith and a waller.

In Troutbeck is a fine example of a typical Yeoman or “statesman” family home at Town End now open to the public. See the next page for a photograph. The census entry was as follows:

PARISH OF WINDERMERE - TOWNSHIP OF TROUTBECK

BROWNE, George	35	Farmer
BROWNE, Lucy	30	
BROWNE, George	16	
BROWNE, Richard	20	Agricultural labourer
WALKER, Adam	15	Agricultural labourer
TYSON, Richard	11	Lodger
HARRISON, Thomas	32	Schoolmaster
LANCASTER, Isabella	20	Female servant



The Browne family dates from the mid 15th century in Troutbeck. They held the land by customary tenure meaning they owned the buildings, the tenure and everything on the land. A yeoman, in this case George Browne had to contribute to the defence of the border. In Troutbeck yeoman were numerous and another example was Nicholas Wilson at Townend also. They farmed sheep and cattle and when most of the statesman disappeared the Brownes still survived.

George Browne in 1841 was the last male Browne and was not only a successful sheep and dairy farmer but also a scholar and keen gardener and left us his legacy at Townend with its beautiful gardens. He lived from 1834 till 1914 and when he died it was sold and eventually transferred to the National Trust. He had a substantial library which can be seen today and was said to have over 400 books in 1750. In 1768 the carpet in this library was made by a local weaver William Birkett. The house has cylindrical chimneys

lime rendered and over the years wings have been added. The original kitchen was called the down house because it had a few steps down from the fire house room. The cattle would have been housed here in the down house and would have required it to be lower to keep manure away from the main rooms in the house.

I have found an entry in the Westmorland Gazette on the 12 June saying that at Hawkshead on Saturday 6th June the day of the census a Mr. George Rigg 20 a Blacksmith of Troutbeck married an Eleanor Park also 20 and of Troutbeck. They were listed in the census as living at Longmire Yeat.



Longmire Yeat

PLACE NAMES IN TROUTBECK

NAME	POPULATION	NUMBER OF HOUSES
BECKSIDE	9	2
BELL HILL	6	1
BRIERY CLOSE	2	1
BROW FOOT	3	1
COATSIKE	10	2
CRAGG	23	6
CROWMIRE	4	1

PARISH OF WINDERMERE - TOWNSHIP OF TROUTBECK

DRUMMERMIRE	3	1
ECCLERIGG	7	1
HACKFOOT	3	4
HIGHFOLD	13	4
HIGH GROVE	31	4
KILNS	8	1
KIRKSTONE	6	1
LANE	6	2
LITTLE LOWTHER	6	1
LONGMIRE GATE	11	3
LOW FOLD	16	2
LOW HOWE	3	1
LOWOOD	14	2
MATTHEW HOUSE	3	1
MID TOWN	21	4
MORTAL MAN	6	1
TOWNEND	30	6
TROUTBECK BRIDGE	10	1
TROUTBECK PARK	13	2

LARGEST COMMUNITIES

HIGH GROVE	4 HOUSES	31 PEOPLE
TOWNHEAD	7 HOUSES	30 PEOPLE
TOWNEND	6 HOUSES	30 PEOPLE
CRAGG	6 HOUSES	23 PEOPLE
MIDTOWN	4 HOUSES	21 PEOPLE

SURNAME LIST FOR TROUTBECK

NAME	POPULATION	NUMBER OF PLACES
AIREY	5	2
ATKINSON	2	2

PARISH OF WINDERMERE - TOWNSHIP OF TROUTBECK

AUSTIN	1	1
BACKHOUSE	2	1
BAISBROWNE	3	1
BARNETT	2	1
BENSON	10	2
BIRKETT	26	9
BOLTON	4	2
BRAITHWAITE	12	5
BROWN	7	2
BROWNE	4	1
BROWNRIGG	6	1
CLARK	8	2
COWARD	1	1
CRENELS	1	1
DAVIS	2	1
DAWSON	8	2
DIXON	1	1
DOBSON	1	1
FLEMING	6	1
FORREST	6	2
GARNETT	3	1
GRAHAM	2	1
GREEN	3	1
GREENUP	1	1
HALL	5	1
HARRISON	9	4
HAYTON	9	3
HEWITSON	13	2
HIRD	2	1
HIGH	1	1
HOLME	1	1
INGHAM	1	1
JACKSON	1	1
KNOWLES	1	1
LANCASTER	5	3
LONGMIRE	8	2

PARISH OF WINDERMERE - TOWNSHIP OF TROUTBECK

MACKRETH	3	1
MANDLE	1	1
MARTINDALE	6	1
MIDDLETON	1	1
MOFFAT	2	1
MOUNSEY	3	1
OWEN	5	1
PARKINSON	6	1
POOL	4	2
RIGG	2	1
ROBINSON	2	1
SILL	2	1
SLATER	1	1
SPEDING	1	1
STAINTON	5	1
STOREY	20	3
STORTH	1	1
STRICKLAND	1	1
TAYLOR	4	1
THOMPSON	9	1
TOWNSON	10	1
TROUGHTON	1	1
TYSON	2	2
VICKERS	1	1
WATSON	5	1
WILSON	5	3
WOOD	4	1

LARGEST FAMILIES

- BIRKETT 26 PEOPLE 9 PLACES
- STOREY 20 PEOPLE 3 PLACES
- HEWITSON 13 PEOPLE 2 PLACES
- BRAITHWAITE 12 PEOPLE 5 PLACES
- TOWNSON 10 PEOPLE 5 PLACES

42 people out of a total population of 297 in Troutbeck were outsiders.

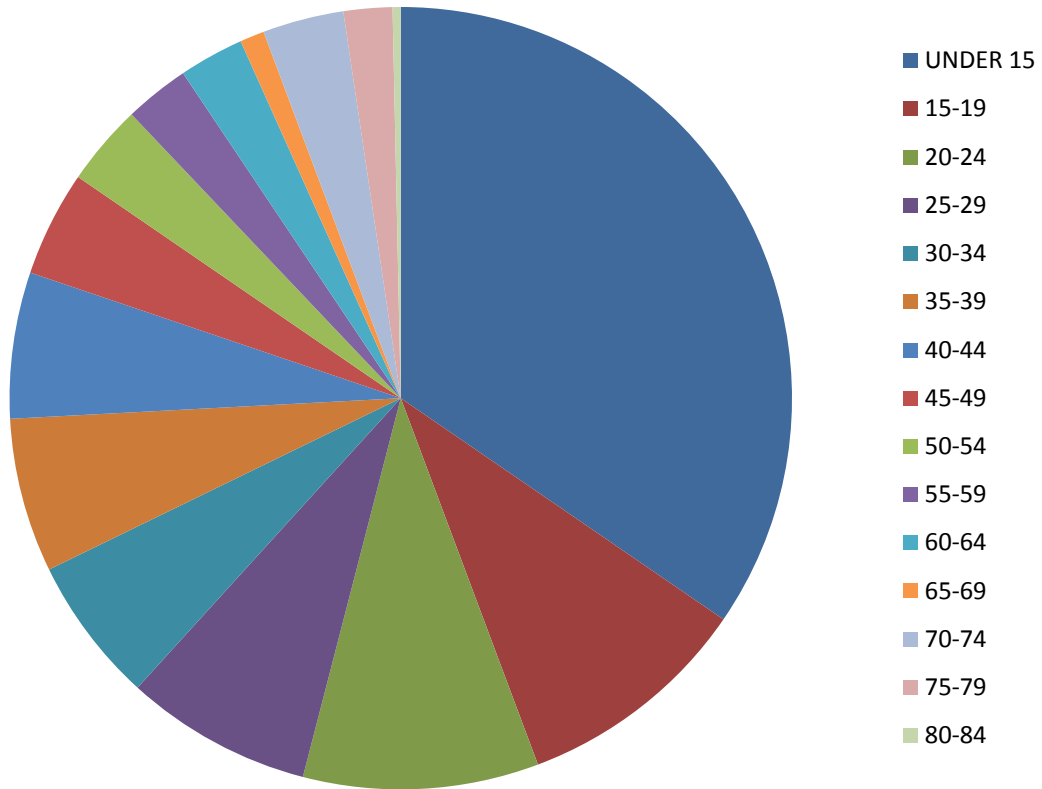
STATISTICS

POPULATION STATISTICS

AGE	MALE	FEMALE	TOTAL
UNDER15	51	52	103
15-19	17	12	29
20-24	18	11	29
25-29	12	11	23
30-34	10	8	18
35-39	10	9	19
40-44	11	7	18
45-49	6	7	13
50-54	5	5	10
55-59	5	3	8
60-64	3	5	8
65-69	2	1	3
70-74	4	6	10
75-79	3	3	6
80-84	1		1
	158	140	298

The eldest worker in Troutbeck was Ishmael Braithwaite a husbandman at Matthew House aged 78 years old. The two youngest workers in this township were Sarah Backhouse aged 13 a female servant at Low Fold jointly with Edward Birkett aged 13 an agricultural labourer at High Fold.

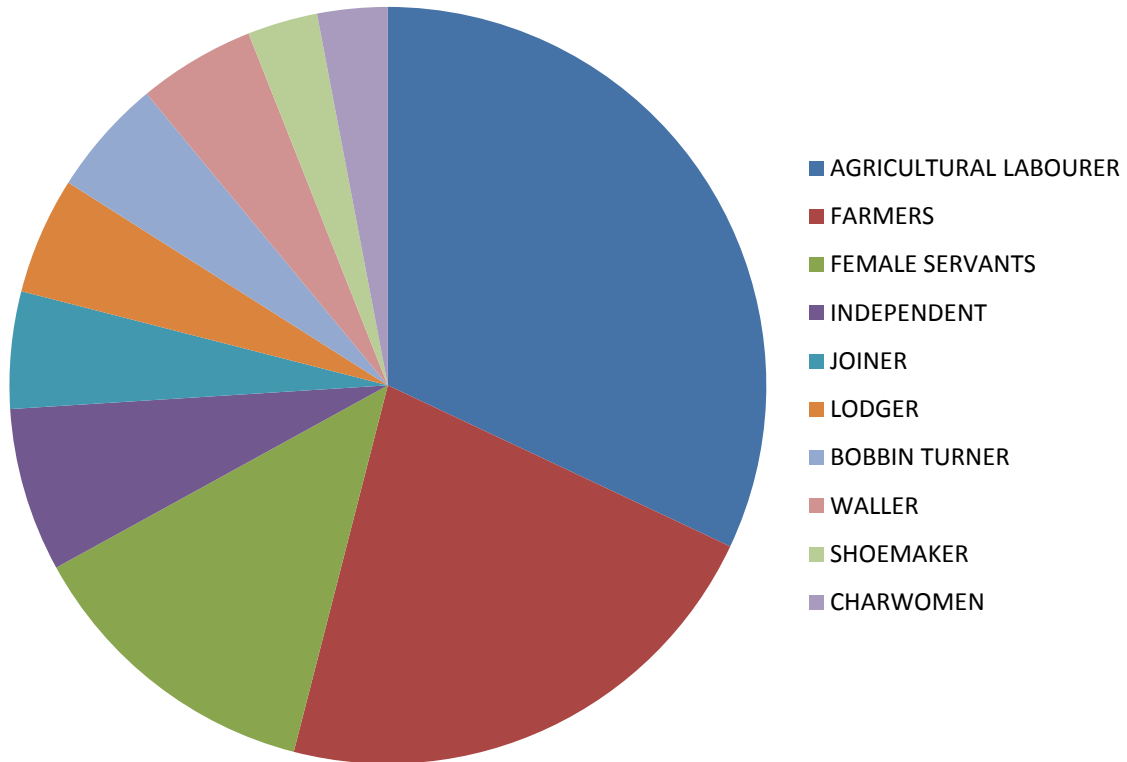
POPULATION



TOP 10 OCCUPATIONS

1	AGRICULTURAL LABOURERS	32
2	FARMERS	22
3	FEMALE SERVANTS	13
4	INDEPENDENT	7
5	JOINERS	5
6	LODGER	5
7	BOBBIN TURNERS	5
8	WALLERS	5
9	SHOEMAKERS	3
10	CHARWOMEN	3
	TOTAL	100

OCCUPATION STATISTICS



DIRECTORY OF OCCUPATIONS

NAME	AGE	PLACE
AGRICULTURAL LABOURERS		
AIREY, John	50	Townhead
AIREY, William	15	Troutbeck Bridge
AUSTIN, John	15	Low Fold
BACKHOUSE, William	20	Low Fold
BENSON, Thomas	25	Cragg
BIRKETT, Edward	13	High Fold
BIRKETT, George	15	Troutbeck Park
BIRKETT, Robert	36	Lowood
BIRKETT, William	24	Lowood
BOLTON, William	55	Cragg

PARISH OF WINDERMERE - TOWNSHIP OF TROUTBECK

BROWN, John	15	Drummermire
BROWNE, Richard	20	TownEnd
CLARK, Daniel	14	Townhead
CLARK, Simon	35	Mid Town
COWARD, Thomas	25	Troutbeck Bridge
DAWSON, John	30	Little Lowther
FORREST, Matthew	59	Lane
GARNETT, George	60	Longmire Gate
HALL, Anthony	41	Coatsike
HAYTON, Thomas	34	LowFold
LONGMIRE, Christopher	25	Crowmire
MANDLE, William	30	Townend
MIDDLETON, Joseph	20	Troutbeck Bridge
ROBINSON, Edmund	30	Troutbeck Bridge
STORTT, Thomas	25	Lowood
STRICKLAND, William	15	Lowood
TAYLOR, Nathan	24	Troutbeck Bridge
VICKERS, Robert	28	Townend
WALKER, Adam	15	Townend
WILSON, William	50	Lowood
WOOD, Robert	25	Cragg
BLACKSMITH		
RIGG, George	20	Longmire Gate
BOBBIN TURNERS		
ATKINSON, William	20	Kilns
BRAITHWAITE, Benjamin	35	Kilns
OWEN, John	35	Townend
WATSON, James	25	Kilns
WATSON, William	19	Kilns
BUTCHER		
LONGMIRE, Robert	29	Crowmire
CHARWOMEN		
BIRKETT, Ann	77	Mid Town
BIRKETT, Elisabeth	60	Brow Foot
BIRKETT, Elisabeth	73	Mid Town

PARISH OF WINDERMERE - TOWNSHIP OF TROUTBECK

FARMERS		
BENSON, Thomas	48	High Green
BENSON, William	70	Coatsike
BIRKETT, James	42	High Green
BIRKETT, Thomas	51	Mid Town
BIRKETT, William	40	Lowood
BIRKETT, William	77	Townhead
BRAITHWAITE, James	35	Townend
BRAITHWAITE, Anthony	70	Coatsike
BROWN, Harrison	35	Drummermire
BROWNE, George	35	Townend
DAVIS, Thomas	40	Highfield
DAWSON, James	70	Cragg
FLEMING, John	40	Ecclerigg
FORREST, Birkett	35	Low Fold
HAYTON, June	60	Townhead
LONGMIRE, George	60	Troutbeck Bridge
MOUNSEY, Hird	25	High Fold
POOL, Abraham	55	Beckside
POOL, Joseph	35	Hackfoot
STAINTON, Thomas	46	Townhead
STOREY, William	20	Low Fold
THOMPSON, Edmund	57	Troutbeck Park
FEMALE SERVANTS		
BACKHOUSE, Sarah	13	Low Fold
BIRKETT, Dorothy	46	Lowood
BIRKETT, Grace	36	Lowood
BIRKETT, Margaret	44	Lowood
DAWSON, Sarah	15	Lowood
HOLME, Margaret	23	Townend
JACKSON, Betty	17	Troutbeck Bridge
KNOWLES, Ann	15	Townend
LANCASTER, Isabella`	20	Townend
ROBINSON, Elisabeth	25	Coatsike
SPEDDING, Mary	18	Troutbeck Bridge
TROUGHTON, Dorothy	30	Lowood
GARDENER		

PARISH OF WINDERMERE - TOWNSHIP OF TROUTBECK

HIRD, Robert	50	Briery Close
GROCER		
LANCASTER, Agnes	72	Lane
HUSBANDMAN		
BRAITHWAITE, Ishmael	78	Matthew House
INDEPENDENT		
BIRKETT, Isabella	76	Mid Town
DAWSON, John	80	Cragg
DIXON, Agnes	74	High Green
HARRISON, Alice	70	Cragg
HARRISON, Mary	72	Low Fold
PARKINSON, Ann	67	Cragg
WILSON, Mary	70	Townhead
INNKEEPER		
MACKERETH, Benson	41	Townhead
JOINERS		
BROWNRIGG, George	60	Beckside
BROWNRIGG, George apprentice	15	Beckside
HAYTON, George	25	Townhead
HAYTON, John apprentice	16	Townhead
HAYTON, Richard	24	Townhead
LODGER		
BIRKETT, Agnes	75	Townend
BIRKETT, George	75	Townend
INGHAM, James	40	High Fold
MOFFAT, John	11	Lowood
TYSON, Richard	11	Townend
MILLER		
TOWNSON, Thomas	41	High Green
PUBLICAN		
GREEN, James	66	Mortal Man
HARRISON, Jonathan	57	Kirkstone

PARISH OF WINDERMERE - TOWNSHIP OF TROUTBECK

SAWYER		
HEWETSON, John	45	Townend
SCHOOLMASTER		
HARRISON, Thomas	32	Townend
SHOE MANUFACTURER		
HIGH, Anthony	40	Mortal Man
LANCASTER, Henry	45	Troutbeck Park
LANCASTER, Thomas	45	Lane
TAILOR		
MARTINDALE, James	55	Bell hill
WALLER		
STOREY, Alison	35	Longmire Gate
STOREY, Richard	15	High Green
STOREY, Thomas	40	High Green
TAYLOR, Michael	20	Low House
TAYLOR, Thomas	30	Low House
WEAVER		
BARNETT, Joseph	71	High Green
WEAVER OF LINSEY		
DOBSON, John	66	Townhead
YEOMAN		
WILSON, Nicholas	47	Townend

PARISH OF WINDERMERE - TOWNSHIP OF UNDERMILLBECK (North of Ferry Nab)

This area of Undermillbeck north of Ferry Nab consists mainly of Bowness with the surrounding farms. In 1841 Bowness was a small lakeside community with the signs of early tourism. The local church St. Martins dates from 1483. Bowness means the bulls headland and in 1282 was recorded as Bulnes alongside Wynandremer.

Windermere was a society which knew gentry and great landowners in the early 1800s before the Victorian tourists invaded. The improved Turnpike roads brought the tourists and by Queen Victoria's accession in 1837 there was considerable change in this area from an old farming community.

Bowness was described at the time as a small market town charmingly placed on the east shore of Windermere. It was the chief port of the lakes with boats employed in fishing and exportation of slate. It was much frequented by tourists with excellent accommodation at the White Lion and The Crown. Pleasure boats and carriages were available for excursions to the islands like Belle Isle.

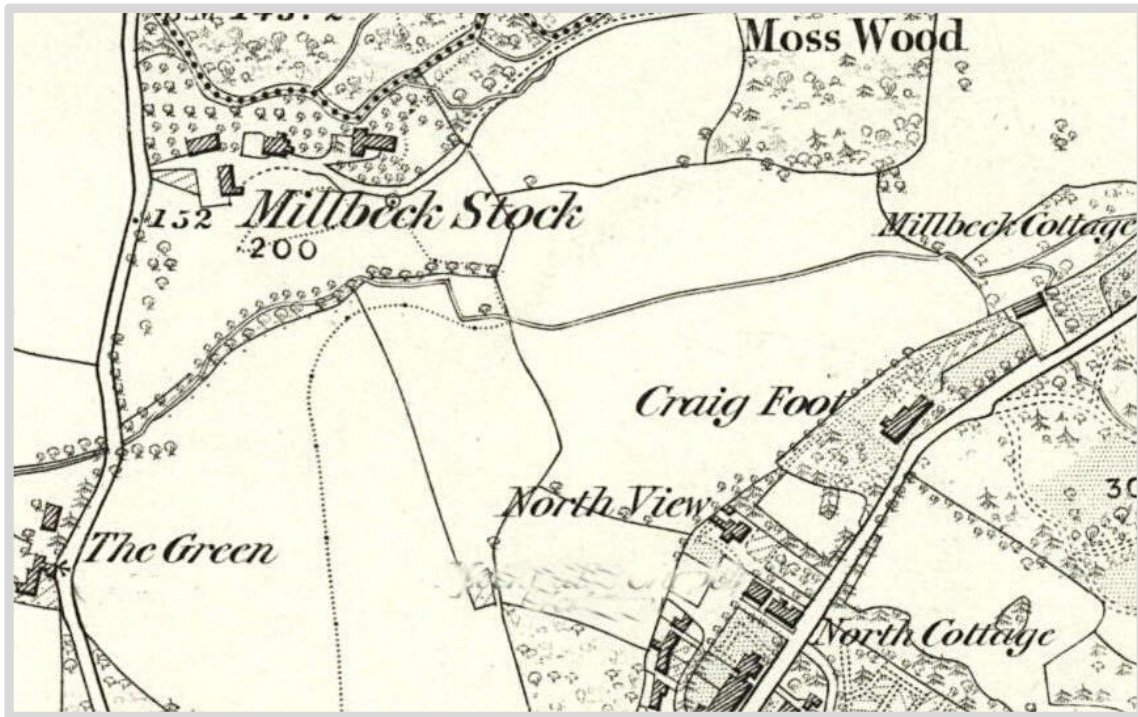


PARISH OF WINDERMERE - TOWNSHIP OF UNDERMILLBECK (North of Ferry Nab)

The town was full of tradesmen and commerce including blacksmiths, boat builders, brazier, bread maker, coachman, dressmakers, tailors, a dry-salter and plenty of servants at the big houses like the Belsfield, Burnside and Bowness Rectory. There were gardeners at the big houses and the Inns, over 20 joiners ,a saddler, an ostler, sawyer and 6 swillers. Swillers are basket weavers and I found in the entry for the Belsfield pictured below that 4 were swillers plus 2 apprentices.



Windermere as we know it today didn't really exist with only a scattering of farms and properties. Just outside of Bowness were little communities at The Green and further on at Millbeck Stock. At Millbeck Stock there were 3 buildings all present today with evidence of a watermill. One building was the mill with a barn next door. See pictures and map on the next page.



Millbeck Stock



The Green

Medieval farmsteads with the suffix “Ground” and the surname as a prefix as in Matson Ground and Bellman Ground were created in the 13th century. The landscape of the grounds are small irregularly shaped fields separated by high thick hedges sitting on massive earth banks with lanes and access ways winding between them. Below you can see how Matson Ground in the Bowness area existed.

BUILDING	NAME	AGE	OCCUPATION
1 ST Building	BARROW, Betty	44	Washerwoman
	SHEPHERD, John	18	Lodger
2 nd Building	ROBINSON, George	55	Waller
	ROBINSON, Marian	50	
	ROBINSON, Thomas	20	
	ROBINSON, George	20	Joiner
	ROBINSON, Edward	15	Waller apprentice
	ROBINSON, Betty	12	
	ROBINSON, John	10	
3 rd Building	ROBINSON, Noble	6	
	CAMPBELL, John	45	Labourer
	CAMPBELL, Mary	42	
	CAMPBELL, Mary	11	
	CAMPBELL, Thomas	9	
	CAMPBELL, James	4	

PARISH OF WINDERMERE - TOWNSHIP OF UNDERMILLBECK (North of Ferry Nab)

	CAMPBELL, Betsy	1	
4 th Building	HARTLEY, Thomas	36	Husbandman
	HARTLEY, Betty	46	
	HARTLEY, Catherine	10	
	HARTLEY, Bell	8	
5 th Building	ROUTLEDGE, Robert	59	Husbandman
	ROUTLEDGE, Emma	57	
	ROUTLEDGE, Robt. jnr	2	
6 th Building	WOOD, William	26	Farmer
	WOOD, Dorothy	26	
	WOOD, Eleanor	3	
	WOOD, Joseph	2	
	COLE, Catherine	14	Female Servant

At Matson Ground there was a community of workers living together, William the farmer, Robert and Thomas looking after the stock with John the labourer and George and Edward wallers for the community. Also a washerwoman and a joiner. See below for some idea of what Matson Ground looked like. I have shown the main buildings , the bank barn and the view from Brant Fell with myself standing on the summit.



Main buildings at Matson Ground.



Barn at Matson Ground



Me on the summit of Brant Fell looking down on Matson Ground



PLACE NAMES OF UNDERMILLBECK

PLACE	NUMBER OF HOUSES	POPULATION
BELFIELD	1	15
BELSFIELD	5	26
BISKEY HOW	3	14
BOWNESS VILLAGE	72	323
BOWNESS BANK	4	25
BOWNESS RECTORY	1	14
BRANT FELL	2	11
BURNSIDE	1	7
CRAIG	1	9
COTTAGE	1	4
CRAGG BROW	1	10
CROWN HOTEL	3	30
FALLBARROW	2	11
FELL SIDE	4	15
FERNEY GREEN	2	7
FOLD HEAD	1	11

PARISH OF WINDERMERE - TOWNSHIP OF UNDERMILLBECK (North of Ferry Nab)

GREEN	1	7
HEATHWAITE	1	7
HELM	1	6
HIGH LICKBARROW	1	9
HOLLIN COTTAGE	2	5
HOLLY HILL	1	6
LICKBARROW	1	8
LONDON COTTAGE	1	4
MATSON GROUND	6	28
MILLBECK COTTAGE	1	6
MILLBECK STOCK	3	18
OLD ENGLAND	1	26
OLDFIELD	1	4
ROSE BANK	1	3
ROYAL HOTEL	1	29
STAGS HEAD	1	16



Fallbarrow just outside Bowness village

SURNAME LIST FOR THE TOWNSHIP OF UNDERMILLBECK

North of Ferry Nab

NAME	POPULATION	NUMBER OF PLACES
AIKEN	1	1
AIREY	2	2
ALLEN	1	1
AMOS	1	1
ARMISTEAD	1	1
ASHTON	5	1
ASSHETON	1	1
ATKINSON	27	8
AUFRERE	2	1
BACKHOUSE	3	3
BALMER	8	3
BARLOW	23	6
BARROW	10	7
BARROWSON	3	1
BARTON	2	1
BATTERSBY	7	1
BEAUFOY	1	1
BECK	1	1
BECKWITH	1	1
BELL	4	1
BALLASIS	4	1
BENSON	9	5
BIRKETT	4	3
BOWNESS	1	1
BRAITHWAITE	2	1
BREWERS	1	1
BROOKBANK	2	1
BRYANS	7	1
BURNS	1	1
BURTON	6	2

PARISH OF WINDERMERE - TOWNSHIP OF UNDERMILLBECK (North of Ferry Nab)

BUTCHER	3	1
CAIRNCROSS	1	1
CAMPBELL	7	2
CARPENTER	1	1
CARRADAS	1	1
CARTMEL	1	1
CHAMLEY	1	1
CLARKE	1	1
CLOUDSDALE	4	2
COLE	1	1
COLLINSON	1	1
COOKE	1	1
COWARD	3	3
CRAGG	4	1
CROSTHWAITE	18	5
DALE	1	1
DAVISON	1	1
DAWES	6	3
DAWSON	2	2
DICKINSON	2	1
DIXON	8	5
DOBSON	8	2
EAST	1	1
EATON	2	1
ECKHARD	1	1
ECCLES	4	1
ELLERAY	9	4
ELLIS	1	1
ELWIN	2	1
EVINGTON	1	1
FELL	1	1
FISHER	5	2
FODEN	1	1
FORREST	3	1
FORSHAW	1	1
FOXCROFT	1	1

PARISH OF WINDERMERE - TOWNSHIP OF UNDERMILLBECK (North of Ferry Nab)

FURNESS	1	1
GARNETT	7	3
GARRICK	1	1
GELDARD	2	1
GERMEAN	4	1
GIBSON	1	1
GILL	8	2
GRAVES	2	2
GREAVES	2	1
GREEN	3	1
GREENUP	2	1
GREGG	17	4
HADWIN	1	1
HARDEN	1	1
HARRISON	2	2
HARTLEY	5	2
HASCHE	1	1
HETHERINGTON	1	1
HEWITSON	1	1
HEYWOOD	7	1
HILEY	6	1
HILTON	1	1
HOLME	5	2
HOLMES	8	3
HOLT	5	1
HUTCHINSON	2	1
HUTTON	2	1
JACKSON	34	5
JOHNSON	1	1
JOPSON	1	1
KENDAL	1	1
KETTLEWELL	1	1
KING	1	1
KIRKBRIDE	5	5
KLING	2	1
LANCASTER	1	1

PARISH OF WINDERMERE - TOWNSHIP OF UNDERMILLBECK (North of Ferry Nab)

LADYMAN	1	1
LINDSAY	6	1
LEIGHTON	1	1
LONSDALE	1	1
LUPTON	1	1
MACKRETH	1	1
MARWOOD	1	1
MAYER	1	1
METCALFE	2	1
MARTIN	19	4
MARTINDALE	4	2
MILES	1	1
MOFFAT	1	1
MOON	3	1
N.K.	1	1
NOBLE	3	1
OSBORNE	1	1
PATTERSON	1	1
PICTHILL	1	1
POSTEN	1	1
POSTLETHWAITE	2	2
POWNALL	1	1
PROCTOR	3	2
RAVEN	2	2
REED	1	1
RICHARDSON	5	1
RIDDING	6	1
RIGG	8	3
ROBINSON	70	19
ROBOTTOM	1	1
ROOKING	6	3
ROUTLEDGE	4	2
RUSHFORD	1	1
SAMUELS	1	1
SCOTT	2	2
SHARP	2	2

PARISH OF WINDERMERE - TOWNSHIP OF UNDERMILLBECK (North of Ferry Nab)

SHEPHERD	3	2
SHIELDS	1	1
SINKINSON	1	1
SPARKS	1	1
STEPHENSON	1	1
STEWARDSON	1	1
STOKES	1	1
STRICKLAND	1	1
SUART	5	2
SWAINSON	1	1
SWIFT	1	1
SWINBURNE	9	1
TAYLOR	10	3
THEXTON	2	1
THOMPSON	4	2
TOLSON	1	1
TOWERS	1	1
TOWNSON	1	1
TURNER	3	1
ULLOCK	1	1
WALKER	5	1
WALTERS	1	1
WATERWORTH	1	1
WATSON	1	1
WEBSTER	1	1
WELL	3	1
WHARTON	2	2
WHITEHEAD	1	1
WHITTAM	4	1
WILKINSON	4	1
WILLIAMS	2	1
WILSON	21	11
WOOF	2	1
WOOD	4	1
WOODBURN	1	1
WRIGHT	4	2

LARGEST FAMILIES

- ROBINSON 70 PEOPLE 19 PLACES
- JACKSON 34 PEOPLE 5 PLACES
- ATKINSON 27 PEOPLE 8 PLACES
- BARLOW 23 PEOPLE 6 PLACES
- MARTIN 19 PEOPLE 4 PLACES
- CROSTHWAITE 18 PEOPLE 5 PLACES

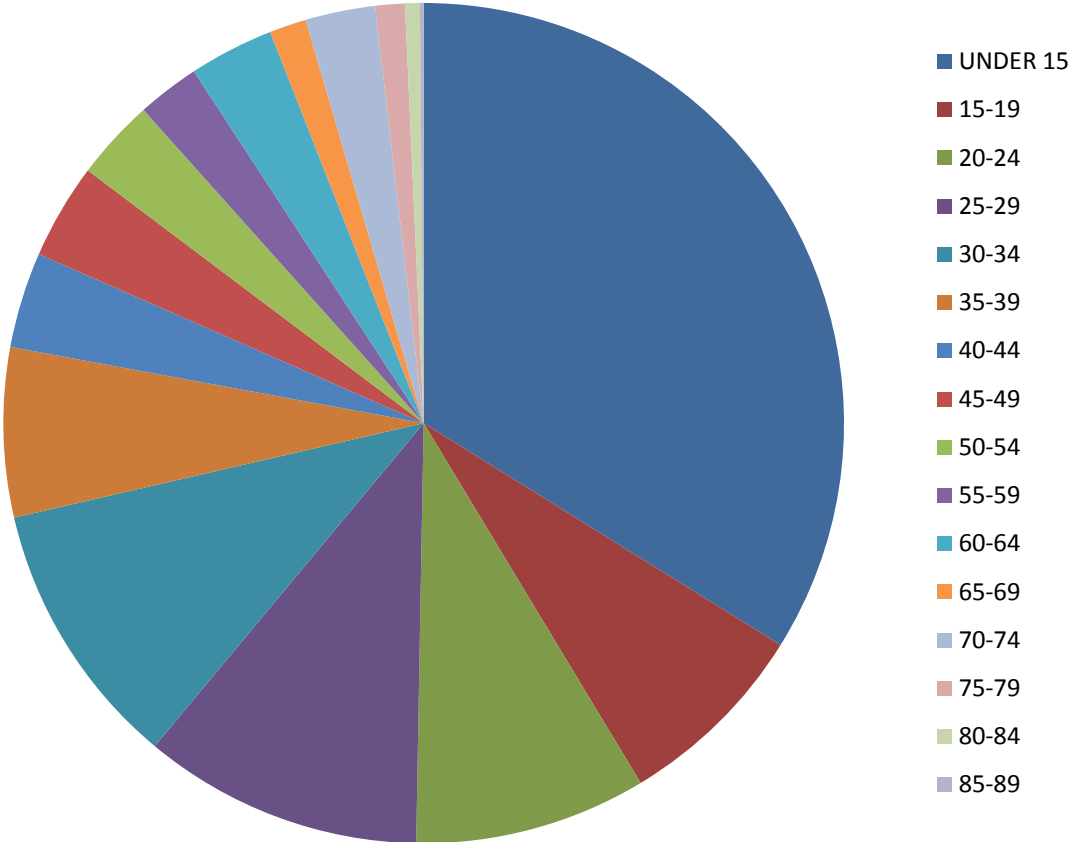
173 out of 712 people were born outside of Westmorland

STATISTICS

POPULATION STATISTICS

AGE	MALE	FEMALE	TOTAL
UNDER 15	119	120	239
15-19	25	28	53
20-24	28	35	63
25-29	27	49	76
30-34	35	38	73
35-39	20	26	46
40-44	11	15	26
45-49	14	12	26
50-54	8	14	22
55-59	6	11	17
60-64	10	13	23
65-69	7	3	10
70-74	10	9	19
75-79	3	5	8
80-84	3	1	4
85-89		1	1
	326	380	706

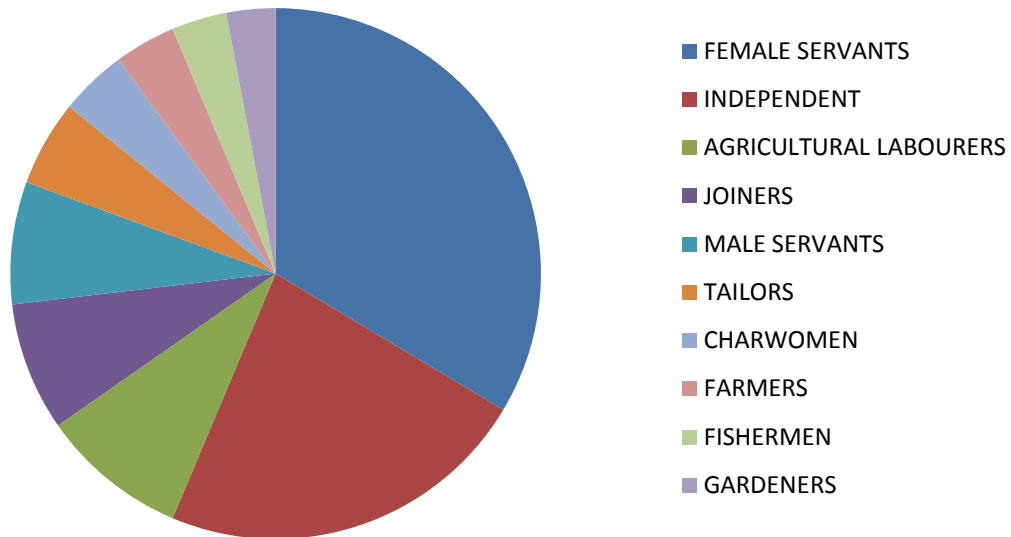
POPULATION



TOP 10 OCCUPATIONS

1	FEMALE SERVANTS	90
2	INDEPENDENT	61
3	AGRICULTURAL LABOURERS	24
4	JOINERS	21
5	MALE SERVANTS	20
6	TAILORS	14
7	CHARWOMEN	11
8	FARMERS	10
9	FISHERMEN	9
10	GARDENERS	8
	TOTAL	268

OCCUPATION STATISTICS



The eldest worker in this township was 80 year old William Chamley Yeoman at Lickbarrow with same aged Thomas Proctor also a Yeoman at London Cottage. The youngest person to work was 11 year old Isabella Hewitson female servant at Bowness.

DIRECTORY OF OCCUPATIONS

AGRICULTURAL LABOURERS		
NAME	AGE	PLACE
ATKINSON, Richard	45	Bowness Bank
BACKHOUSE, James	25	Out room Crown Hotel
BACKHOUSE, Dawes	15	Bowness village
CROSTHWAITE, John	60	Bowness Bank
CROSTHWAITE, Joseph	72	Bowness village
CROSTHWAITE, William	64	Bowness village
GERMEAN, Joseph	30	Bowness
JACKSON, Richard	16	Bowness
JACKSON, Robert	12	Bowness
LINDSAY, Thomas	30	Bowness village

PARISH OF WINDERMERE - TOWNSHIP OF UNDERMILLBECK (North of Ferry Nab)

RAVEN, Joseph	30	Brant Fell
REED, Christopher	23	Belsfield
ROBINSON, Archibald	13	Bowness Bank
ROBINSON, Edmund	70	High Lickbarrow
ROBINSON, John	49	Bowness Bank
ROBINSON, John jnr	25	Bowness Bank
SHEPHERD, Loudon	45	Bowness
THOMPSON, William	14	Lickbarrow
TOLSON, Thomas	77	Bowness
TURNER, Robert	45	Millbeck Stock
WHITTAM, James	25	High Lickbarrow
WILSON, George	32	Bowness
WOOF, Joseph	20	Bowness
n.k.	30	Stags Head
BEERSELLERS		
ATKINSON, Wilson	46	Bowness
BROCKBANK, Agnes	63	Bowness
BLACKSMITHS		
ATKINSON, Wilson	15	Fold Head
DOBSON, William	35	Fold Head
WARWICK, Thomas	33	Bowness village
WILKINSON, William	30	Bowness village
BOAT BUILDERS		
BALMER, George	41	Cragg Brow
BALMER, John	37	Bowness
BARROW, James	22	Old England Bowness
JACKSON, Thomas	15	Old England Bowness
BRAZIER		
WATERS, George	23	Bowness
BREADMAKERS		
ROBOTTOM, Margaret	58	Bowness village
THIXTON, Mary	54	Bowness village
CHARWOMEN		
ALEXANDER, Jane	60	Fell side

PARISH OF WINDERMERE - TOWNSHIP OF UNDERMILLBECK (North of Ferry Nab)

ALEXANDER, Agnes	25	Fell side
BELL, Marian	35	Bowness village
DIXON, Margaret	40	Bowness village
DIXON, Margaret	13	Bowness village
HUTCHINSON, Mary	38	Bowness village
JACKSON, Ann	38	Bowness
KEMP, Dinah	70	Old England
ROBINSON, Ann	25	Fell side
ROUTLEDGE, R	53	Bowness
WHARTON, Ann	59	Bowness village
CLERK		
SHARP, Reginald	70	Bowness village
CLERGYMEN		
EATON, Thomas	35	Craig
GRAVES, Robert Percival	31	Bowness
COACHMAN		
JACKSON, George	35	Fell side
DRAPER		
ATKINSON, John apprentice	16	Bowness
DRESSMAKER		
ARMISTEAD, Nancy	35	Fallbarrow
ATKINSON, Jane	40	Bowness Bank
FELL, Mary Ann	20	London Cottage
FISHER, Mary	70	Bowness village
MOON, Margaret	25	Hollin Cottage
WILSON, Alice	21	Old England
WILSON, Mary	19	Old England
WILSON, Margaret	30	Old England
DRYSALTER –deals in dyes for fabric		
BARLOW, Henry	20	Crown Hotel
FARMERS		
CLOUDSDALE, Braithwaite	73	Old field
CRAGG, Leonard	30	High Lickbarrow

PARISH OF WINDERMERE - TOWNSHIP OF UNDERMILLBECK (North of Ferry Nab)

ELLERAY, George	30	Heathwaite
ELLERAY, John	70	Heathwaite
GREGG, George	50	Bowness village
HOLME, Robert	35	Fall barrow
RICHARDSON, Mary	30	Helm
TAYLOR, William	50	Brant fell
THOMPSON, John	34	Lickbarrow
WOOD, William	26	Matson Ground
FEMALE SERVANTS		
AIKEN, Elizabeth	12	Crown Hotel
AIREY, Elizabeth	15	Holly Hill
ALLEN, Jane	21	Ferney Green
AMOS, Mary	20	Bowness
ATKINSON, Agnes	73	Hollin Cottage
BARROW, Isabella	25	Green
BARROW, Elisabeth	60	Bowness
BARROW, Mary	30	Cottage
BARROW, Mary	30	Royal Hotel
BARROW, Mary	45	Old England
BIRKETT, Margaret	63	Bowness
BREWERS, Isabella	20	The Craig
BURNS, Jane	35	Crown Hotel
BURTON, Mary Anne	45	Biskey How
COLE, Catherine	14	Matson Ground
COWARD, Ann	30	Bowness
COWARD, Mary	15	Bowness
CROSTHWAITE, Agnes	25	Bowness village
DALE, Ellen	25	Royal Hotel
DAWSON, Jane	21	Fell side
DAWSON, Mary	23	Bowness
DIXON, Eleanor	27	Bellfield
DOBSON, Jane	21	Fell side
ELLERAY, Margaret	15	Heathwaite
ELLERAY, Maria	25	Heathwaite
ELLERAY, Mary	56	Bowness village
FOEN, Harriet	15	Fold Head
FURNESS, Margret	22	Bowness village
GARRICK, Caroline	25	Crow House
GRAVES, Margret	30	Ferney Green

PARISH OF WINDERMERE - TOWNSHIP OF UNDERMILLBECK (North of Ferry Nab)

HARDEN, Agnes	20	Royal Hotel
HARRISON, Margret	20	Bowness village
HARTLEY, Sarah	20	Old England
HETHERINGTON, Sarah	20	Crown Hotel
HEWITSON, Isabella	11	Bowness
HOLME, Margret	15	Royal Hotel
HOLMES, Elisabeth	15	Bowness village
HOLMES, Isabella	20	Belsfield
JACKSON, Mary	25	Millbeck Cottage
JOHNSON, Christiana	21	Bowness
JOPSON, Mary	16	Stags Head
KETTLEWELL, Dorothy	25	Royal Hotel
KIRKBRIDE, Elisabeth	25	Royal Hotel
LANCASTER, Mary	20	Bowness
LEIGHTON, Mary	20	Bowness village
LONG, Elisabeth	37	Burnside
MACKERETH, Agnes	20	Royal Hotel
MARTIN, Elisabeth	21	Bowness village
MARTIN, Mary	73	Old England
MARTIN, Sarah	15	Bowness village
MILES, Mary Ann	22	Bellfield
NEWBY, Fanny	25	Crown Hotel
NOBLE, Esther	19	Belsfell
OSBORN, Mary Ann	25	The Craig
PATTERSON, Agnes	25	Royal Hotel
POSTLETHWAITE, Mary	19	Bowness village
POTTER, Mary	25	Bowness rectory
POWNALL, Marianne	2?	Royal Hotel
RIGG, Mary	18	Lickbarrow
ROBINSON, Ann	15	Bisky How
ROBINSON, Dinah	15	Royal Hotel
ROBINSON, Jane	15	Bisky How
ROBINSON, Jane	30	Rectory
ROBINSON, Jane	60	Royal Hotel
ROBINSON, Mary	19	Fallbarrow
ROOKING, Ann	18	Burnside
ROOKING, Mary	35	Old Fold
RUSHFORD, Hannah	20	Crown Hotel
SHARP, Mary	25	Crown Hotel
SHIELDS, Helen	15	Bellsfield

PARISH OF WINDERMERE - TOWNSHIP OF UNDERMILLBECK (North of Ferry Nab)

SHIELDS, Jane	25	Bellsfield
SINKINSON, Mary	30	Crown Hotel
SPARKS, Jane	25	Millbeck Cottage
STEPHENSON, Margaret	28	Holly Hill
STEWARDSOON, Margaret	30	Rose Bank
STRICKLAND, Sarah	20	Bowness
STRICKLAND, Jane	36	Bowness
TAYLOR, Bella	25	Brant fell
THOMPSON, Betty	64	Lickbarrow
THOMPSON, Fanny	24	Bowness
TODEN, Elisabeth	15	Bowness Rectory
TOWNSON, Jane	22	Bowness Rectory
WATSON, Elisabeth	25	Bellfield
WATERWORTH, Agnes	14	Bowness village
WEBSTER, Ann	20	Crown Hotel
WHARTON, Jane	28	Burnside
WHITEHEAD, Mary	25	The Craig
WILSON, Ann	15	Royal Hotel
WILSON, Elisabeth	19	Stags Head
WILSON, Mary	15	Brant fell
WOODBURN, Sarah	25	Bellfield
FISHERMEN		
ASHBURNER, George	67	Bowness
BALMER, William	60	Bowness
CLOUDSDALE, William	36	Bowness
FISHER, Atkinson	27	Old England
FISHER, George	74	Old England
ROBINSON, George	67	Fell side
ROBINSON, Henry	63	Bowness village
ROBINSON, Jonah	70	Bowness village
ROBINSON, William	40	Bowness village
GARDENER		
ASHTON, Henry	31	Bellsfield
BATTERSBY, Thomas	49	Stags Head
BIRKETT, William	33	Bowness
BRAITHWAITE, William	70	Bisky How
DAWES, John	24	Bowness village
FOXCROFT, John	77	Bowness village

PARISH OF WINDERMERE - TOWNSHIP OF UNDERMILLBECK (North of Ferry Nab)

GREEN, John	33	Bowness village
SHAW, Thomas	25	Bowness village
GOVERNESS		
ELLIS, Hannah	27	Bowness rectory
MAYER, Annie	25	Bellfield
GROCER		
GREGG, Reginald	44	Bowness village
RIGG, Mary	30	Bowness village
RIGG, Mary	77	Bowness village
GROOM		
BENSON, Robert	30	Bowness village
HARRIER		
GREGG, George	50	Bowness village
HAWKER-licensed street seller		
KING, Henry	56	Bowness village
HOUSE CARPENTER		
GELDARD, Anthony	25	Crown Hotel
HOUSEKEEPER		
GELDARD, Agnes	20	Crown Hotel
MARTINDALE, Mary	30	Bowness
HOSTLER-groom		
ROBINSON, John	20	Bowness
HUSBANDMAN-farmer dealing with the animals from 14thC Anglo Saxon husbanda meaning shepherd		
HARTLEY, Thomas	36	Matson Ground
HOLMES, James	30	Belsfield
ROUTLEDGE, Robert	59	Matson Ground
WRIGHT, James	40	Ferney Green
INDEPENDENT		
AIREY, Betty	66	Bowness village

PARISH OF WINDERMERE - TOWNSHIP OF UNDERMILLBECK (North of Ferry Nab)

ASSHETON, Mary	62	Ferney Green
AUFRERE, George Anthony	46	Burnside
BARTON, Ann	50	Bowness village
BARTON, Jane	50	Bowness village
BEAUFOY, Mark	48	Bellsfield
BENSON, Elizabeth	8	Bowness village
BRYANS, James	39	Bellfield
BUTCHER, Alice	50	Bowness village
BUTCHER, Anne	20	Bowness village
CAIRNCROSS, Isabella	35	Bellfield
CARPENTER, Elisabeth	70	Bowness
COLLINSON, John	60	Brant fell
COLLINSON, Mary	75	Fallbarrow
COLLINSON, Peggy	70	Brant fell
EATON, Grace	30	The Craig
ELWIN, Elisabeth	30	Crown Hotel
ELWIN, Michael	70	Crown Hotel
FORSHAW, Richard	31	Bowness
GIBSON, Sarah	22	Bowness village
GREAVES, Elizabeth	25	Crown Hotel
GREAVES, George Henry	23	Crown Hotel
GREGG, Barnard	74	Bowness village
HANCOX, Edward	20	Bowness village
HANCOX, George	25	Bowness village
HANCOX, Jane	50	Bowness village
HANCOX, Louisa	20	Bowness village
KENDAL, Elizabeth	14	Cottage Bowness
LONSDALE, Ann	28	Cottage Bowness
MARWOOD, George	30	Cottage Bowness
METCALFE, Ann Rebecca	50	Old England
METCALFE, Dorothy	85	Old England
MOFFAT, Elizabeth Mary	5	Royal Hotel
POTTER, James	20	Crown
RIGG, Jane	72	Lickbarrow
SEWELL, Elisabeth	10	Fallbarrow
SEWELL, Mary	45	Fallbarrow
SEWELL, Robert	18	Fallbarrow
STOKES, Margret	41	Bowness village
SUART, Alice	78	Old England
SWINBURNE, Edward	52	Bowness rectory

PARISH OF WINDERMERE - TOWNSHIP OF UNDERMILLBECK (North of Ferry Nab)

TAYLOR, Jane	55	Bowness
TAYLOR, Margret	24	Bowness
TAYLOR, Rebecca	15	Bowness
TAYLOR, Thomas Ullock	12	Bowness
ULLOCK, Mary	30	Royal Hotel
WATSON, Charlotte	55	Millbeck cottage
WATSON, Elisabeth	60	Millbeck Cottage
WELLS, Miss	46	Bowness
WELLS, Catherine	40	Bowness
WELLS, Jane	35	Bowness
WILSON, Georgina	29	The Craig
WOOD, John	39	The Craig
WOOD, Madame	34	Fold Head
JOINERS		
ATKINSON, William apprentice	20	CraggBrow
BALMER, Michael	39	Bowness village
BALMER, Thomas	68	Craggg Brow
BARROWSON, Robert	67	Old England
BARROWSON, Robert jnr apprentice	30	Old England
BATTERSBY, Thomas apprentice	15	Stags Head
BROCKBANK, John	20	Bowness village
ECCLES, Robert	20	Bowness village
FISHER, James	30	Bowness village
FISHER, Robert	25	Bowness village
GREENUP, Thomas	57	Bowness village
GREENUP, William	48	Bowness village
POSTLETHWAITE, Robert apprentice	16	Bowness village
ROBINSON, George	20	Matson Ground
ROBINSON, John apprentice	15	Bowness
ROBINSON, Robert	35	Bowness
ROBINSON, William	80	Bowness
ROBINSON, William	42	Biskey How
SUART, Robert Kendal	14	Old England
THOMPSON, Isaac	14	Old England
LAND AGENT		
GARNETT, Edward	55	Bowness
LODGERS		

PARISH OF WINDERMERE - TOWNSHIP OF UNDERMILLBECK (North of Ferry Nab)

BECK, Elisabeth	70	Helm
COWARD, Agnes	3	Old England
CROSTHWAITE, Elizabeth	9	Bowness
CROSTHWAITE, James	7	Bowness
EVINGTON, Hannah	2	Fell side
KIRKBRIDE, Elisabeth	5	Fell side
ROBINSON, Jane	3	Bowness
SHEPHERD, John	18	Matson Ground
MALE SERVANTS		
BACKHOUSE, John	20	The Craig
BECKWITH, Henry	31	Burnside
BENSON, Stephen	60	Out room Royal Hotel
BOWNESS, William	25	Royal Hotel
BRAITHWAITE, Benjamin	15	Out room Royal Hotel
DAWES, Robert	21	Bowness
DICKENSON, Jonah	25	Cottage Bowness
EAST, George	31	Burnside
GILL, Jonathan	15	Out room Royal Hotel
HARRISON, Joseph	40	Ferney Green
KIRKBRIDE, William	50	Royal Hotel
KIRKBRIDE, Thomas	50	Royal Hotel
LEWTHWAITE, Thomas	15	Out room Royal Hotel
LUPTON, Robert	25	Crown Hotel
ROSEN, William	30	Bellfield
SCOTT, James	25	Royal Hotel
TOWERS, John	35	Out room Royal Hotel
WALKER, Christopher	18	Millbeck Cottages
WALTERS, Thomas	15	Bellfield
WILSON, William	25	Crown Hotel
MERCHANTS		
GREGG, William Rathbone	35	Royal Hotel
GREGG, Lucy Anne	31	Royal Hotel
HASCHE, Hans	35	Crown Hotel
HUTTON, Catherine Oliveed	35	Royal Hotel
HUTTON, Robert	35	Royal Hotel
SAMUELS, James	20	Crown Hotel
MILLINER		

PARISH OF WINDERMERE - TOWNSHIP OF UNDERMILLBECK (North of Ferry Nab)

DIXON, Isabella	17	Bowness
DIXON, Susannah	23	Bowness
ORGANIST		
HILEY, Matthew	60	Bowness
OSTLER-bird catcher		
GILL, Dawson	34	Bowness
PAINTER		
BALMER, Wilson apprentice	15	Bowness
DICKINSON, Robert	35	Bowness
ELLERAY, Rowland	20	Bowness
ELLERAY, Rowland	45	Bowness
MARTIN, James	35	Bowness
WILSON, Thomas	30	Old England
PARISH CLERK		
SUART, William jnr	33	Bellsfield
PAUPER		
DAWES, Agnes	45	Bowness
PRESTON, Martha	62	Millbeck Stock
PUPIL		
DAVISON, William	10	Rose Bank
PUBLICAN		
CLOUDSDALE, Thomas	35	Crown Hotel
HOLT, Frederick	41	Stags Head
POST BOYS		
BARROW, Thomas	25	Millbeck Stock
CROSTHWAITE, John	30	Bowness village
HOGGARTH, William	25	Out room Crown Hotel
ROBINSON, James	30	Bowness
SADDLERS		
ATKINSON, James	42	Bowness
RAVEN, Robert	25	Bowness

PARISH OF WINDERMERE - TOWNSHIP OF UNDERMILLBECK (North of Ferry Nab)

SAWYER		
RIDDING, George	45	Bowness
THEXTON, George	53	Bowness
SCHOOLMASTER		
LADYMAN, George	25	Rose Bank
SHOEMAKERS		
BALMER, John apprentice	17	Bowness village
CAMPBELL, William jnr	21	Bowness village
ECCLES, Charles	50	Bowness village
GREGG, Bernard	15	Bowness village
MARTIN, John	36	Bowness village
MARTIN, Nicholas	40	Bowness village
ROBINSON, Robert	25	Bowness village
SWIFT, Thomas jnr	20	Bowness village
SHOPKEEPERS		
BARROW, Roger	60	Bowness
WILLIAMS, George	30	Bowness
SOLICITOR		
PICTHALL, William	29	Hollin Cottage
SWILLERS-a basket weaver		
BENSON, Thomas jnr	24	Bellsfield
ECCLES, Thomas	25	Bowness
JACKSON, James apprentice	19	Bellsfield
KIRKBRIDE, Christopher apprentice	14	Bellsfield
NOBLE, James	21	Bellsfield
SUART, John	28	Bellsfield
SURGEONS		
HOLMES, William	26	Bowness
METCALFE, James Tho	30	Bowness
WILSON, Richard Green	47	Bowness
TAILORS		
ATKINSON, William	35	Bowness Bank

PARISH OF WINDERMERE - TOWNSHIP OF UNDERMILLBECK (North of Ferry Nab)

BURTON, Thomas	28	Bowness village
BURTON, Thomas jnr apprentice	15	Bowness village
BIRKETT, John apprentice	19	Bowness village
DIXON, James	66	Stags Head
FISHER, James	25	Bowness
FORREST, Robert	27	Bowness
GARNETT, John apprentice	19	Bowness
GARNETT, Joseph	26	Bowness
HEYWOOD, George	40	Bowness
ROBINSON, Thomas jnr	24	Bowness
SCOTT, Allan B	14	Bowness village
SWAINSON, William	68	Bowness village
SWAINSON, William	32	Bowness village
WASHERWOMEN		
BALMER, Grace	57	Bowness
BALMER, Jane	26	Bowness
BARROW, Betty	44	Matson Ground
WILSON, Hannah	16	Bowness
WALLER		
ATKINSON, James	33	Millbeck Stock
DIXON, Miles apprentice	56	Bowness
REDMAN, John apprentice	18	Millbeck Stock
ROBINSON, Edward apprentice	15	Matson Ground
ROBINSON, George	55	Matson Ground
ROBINSON, William	25	Bowness
WOODCUTTER		
ROOKING, John	76	Biskey How
WOODMONGER		
MOON, James	60	Hollin Cottage
WALKER, Christopher	48	Green
YEOMAN		
CHAMLEY, William	80	Lickbarrow
PROCTOR, Thomas	80	London Cottage
SUART, William snr	33	Bellsfield

PARISH OF WINDERMERE - TOWNSHIP OF UNDERMILLBECK (South of Ferry Nab)

The area is on the South side of the turnpike road from Ferry Nab by way of Matson and on to Droomergate.

The population of this area was 299 on the census and in this area south of Ferry Nab can be found farms, the Storrs settlement and the village of Winster (meaning the left hand side of the river Leven). Basket making features in this area as it did in Bowness village. The workers appeared to live on farms alongside the farm workers but were also found living at Gilpinbridge Inn. William Hutchinson heads the census entry as the basket maker at the inn, maybe he was also the innkeeper.

Winster lies on the rivulet Winster and includes High Mill, Nineveh, Compston House, Patten Tenement, Garnett Tenement, Salkeld Tenement, Middle of Winster, Garnett House (the parsonage) and Brime Houses.

Brime Houses are a group of 3 homes 2 of which are farmers George Watson and Todd Moore and their families and servants. The third house was lived in by Isabella Braithwaite an independent lady with her servant Alice Noble 11 years old.

An auctioneer Stephen Elleray lived at Compston House with George Robinson an agricultural labourer. See right for a photograph.

At Nineveh there was an 85 year old farmer John Rigg with Eleanor his wife Elizabeth, and a


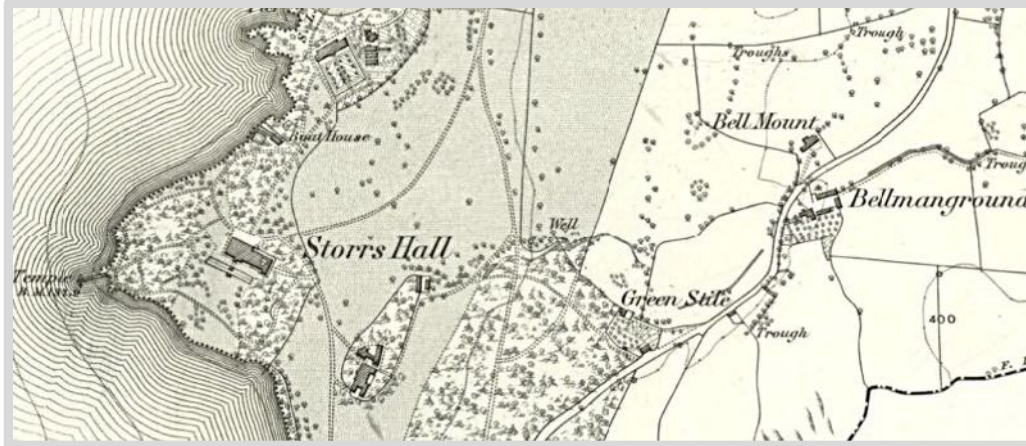
shoemaker John Whitehead. There was a farmer at High Mill and Patten Tenements. At Salkeld Tenements was Hayton Mounsey a 30 year old Miller and Maltser. He had 3 children and a junior miller worked with him. There was also an agricultural labourer listed and a female servant. In the middle of Winster Isaac Swainson lived and was listed as a weaver.



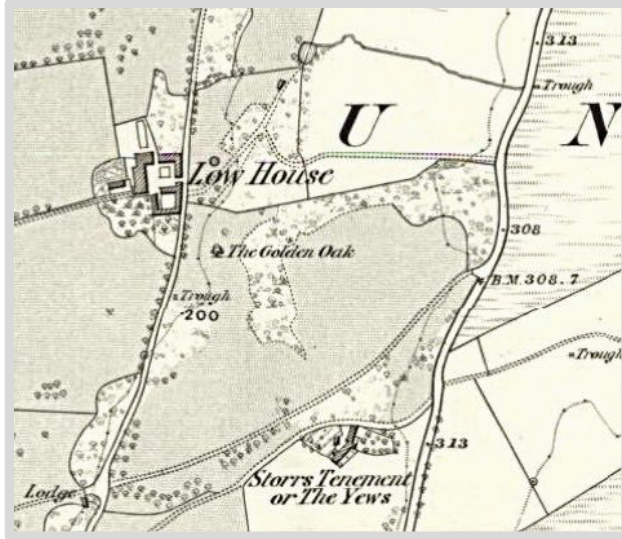


I want to look at the next area of Storrs in detail as there were several buildings making up this community. Storrs Hall was built for Sir John Legard with a boathouse, garden house and temple on the edge of the lake. The temple was built as a memorial to the 4 admirals - Duncan, St. Vincent, Howe and Nelson. There was a cottage, a hall, a garden house, garden shed, a lodge, a farm and a tenement all listed as Storrs. On the next page there are 2 maps and a photograph followed by a listing to show how this very vibrant community lived and interacted.

PARISH OF WINDERMERE-TOWNSHIP OF UNDERMILLBECK (South of Ferry Nab)



Storrs Temple



STORRS COTTAGE

Building 1	HOLME, Ann	35	Independent
	HOLME, Ann	9	
Building 2	GRISEDAL, Joseph	35	Carpenter
	GRISEDAL, Mary	35	
	PRITCHARD, Edward	46	
	DALE, John	30	
	FLEIGHTMAN, Fleming	20	Painter

STORRS HALL

Margaret Elleray (50) Housekeeper with 4 female servants.

GARDEN HOUSE

Richard Higham (40) Gardener with his family of 7 children aged 4-13.

GARDEN SHED

James Marr (15) Gardener.

STORRS LODGE

Sarah Groves (11) and Sarah Atkinson (65) Housekeeper.

STORRS FARM

Ann Tilney (40) Housekeeper with female servant Dorothy Lyons (20).

STORRS TENEMENT

George Harrison (35) was the stone mason with Ann (45) his wife and 4 children. With him also were William Abba (20) bobbin maker and in the other building here at the tenement was Mary Barton (40) a labourer.

PARISH OF WINDERMERE-TOWNSHIP OF UNDERMILLBECK (South of Ferry Nab)

Between Winster and Storrs was Barker Knott pictured below. There were 2 residences one with agricultural labourer John Parker his wife Sarah plus two lodgers George and Rubin Danson. At the second residence was the Longmire family. James the head was a farmer and his wife was called Patience. They had 7 children listed on their census entry namely Betty 15, Agnes 14, Patience 12, John 10, Thomas 7, William 5 and Jane 2. I came across an entry in the Westmorland Gazette under the birth and death notices about this family saying that Patience died two weeks after the census leaving James to bring up all those children. How sad. Then on 3 July that same year Agnes Longmire 14 died also!



Often in the census I came across a residence where the chief male was an agricultural labourer or other professional as at Windy Hall. Here John Huck 35 and his son John 11 lived in the first building with Mary and John Robinson who was the housekeeper and their child Agnes 3 years old. The second building was home to a Basket maker John Redman and his family of 5 children. Windy Hall now part of the National open gardens scheme is quite substantial and I wonder if there was also a farmer here in 1841 but not present on the census date.

PLACE NAMES OF UNDERMILLBECK

South of Ferry Nab

PLACE	NUMBER OF HOUSES	POPULATION
ASH HOUSE	1	3

PARISH OF WINDERMERE-TOWNSHIP OF UNDERMILLBECK (South of Ferry Nab)

BARKER KNOTT	1	13
BATEMAN TENEMENT	1	8
BECKSIDE	1	2
BELLMAN HOUSES	1	3
BELLMAN GROUND AND COTT	2	7
BELLMOUNT	2	5
BETSY COTTAGE	2	17
BLACKWELL	2	9
BRAITHWAITE FOLD	1	8
BRIME HOUSES	3	11
CLEABARROW	3	7
COMPSTON HOUSE	2	12
CRAGG HOUSE	1	9
GARNETT HOUSE	1	4
GARNETT TENEMENT	1	7
GILPINBRIDGE	1	10
GREENEND	1	2
GREENSTILE	1	2
GREENYEAT	1	5
HAWKES EARTH	2	10
HIGH LINDETH	1	6
LATTERBARROW	2	11
LINDETH	1	7
LOW HOUSE	1	7
LOW LINDETH	1	4
MIDDLE FARM	1	2
MIDDLE OF WINSTER	1	2
MITCHELLAND	1	7
NINEVEH	1	4
OAKS AND COTTAGE	2	8
PATTEN TENEMENTS	1	5
ROPERFORD	1	7
ROLEN FIELDS	1	6
SALKELD TENEMENTS	2	9
STORRS COTTAGE	2	7
STORRS FARM	1	2

PARISH OF WINDERMERE-TOWNSHIP OF UNDERMILLBECK (South of Ferry Nab)

STORRS GARDEN HOUSE	1	8
STORRS GARDEN SHED	1	1
STORRS HALL	1	5
STORRS LODGE	1	2
STORRS TENEMENTS	2	11
WINDY HALL	2	12
TOWNEND OF CROOK	1	5

LARGEST COMMUNITIES

STORRS	9 HOUSES	36 PEOPLE
WINSTER	(houses not known)	36 PEOPLE
BETSY COTTAGES	2 HOUSES	17 PEOPLE
BRIME HOUSES	3 HOUSES	11 PEOPLE

SURNAME LIST FOR THE TOWNSHIP OF UNDERMILLBECK

South of Ferry Nab

NAME	POPULATION	NUMBER OF PLACES
ABBA	3	1
ABBOT	4	1
AIREY	15	4
ATKINSON	5	7
BARROW	3	1
BARTON	2	1
BELLMAN	1	1
BENSON	2	2
BRAITHWAITE	1	1
BROCKBANK	6	1
CAMPBELL	1	1
CLARK	6	1

PARISH OF WINDERMERE-TOWNSHIP OF UNDERMILLBECK (South of Ferry Nab)

COLLINSON	3	4
CRAGG	1	1
DACKER	1	1
DALE	1	1
DANSON	2	1
DICKINSON	11	2
DIXON	8	5
ELLERAY	4	3
ELLIOTT	6	1
FLEIGHTMAN	1	1
FELL	4	1
FISHER	1	1
GASKELL	1	1
GAWITH	1	1
GREAVES	2	1
GRISEDAL	2	1
HARRISON	16	4
HARTLEY	13	2
HIGHAM	8	1
HOLME	8	2
HUTCHINSON	2	10
HUCK	2	1
IRVING	2	1
LIME	1	1
LISHMAN	7	1
LONG	6	2
LONGMIRE	9	1
LYONS	1	1
MACKRETH	1	1
MARR	1	1
MOORE	3	1
MOUNSEY	6	2
MURGATROYD	2	1
NICHOLSON	3	3
NOBLE	6	2
OTLEY	3	1

PARISH OF WINDERMERE-TOWNSHIP OF UNDERMILLBECK (South of Ferry Nab)

PALMER	2	1
PICTHALL	1	1
PRITCHARD	1	1
RAVEN	1	1
REDMAN	7	1
RIGG	5	2
ROBINSON	23	4
SEED	2	2
SILL	1	1
SMITH	1	1
SOWERBY	3	1
STEWARDSO	2	1
SWAINSON	2	1
TAYLOR	7	1
THOMPSON	2	1
TILNEY	1	1
TOMLINSON	1	1
TREWIN	1	1
WALKER	5	3
WATSON	4	1
WHITEHEAD	1	1
WILLIAMS	1	1
WILSON	5	2
WILKINSON	1	1
WOODEND	1	1

LARGEST FAMILIES

- ROBINSON 23 PEOPLE 4 PLACES
- HARRISON 16 PEOPLE 4 PLACES
- AIREY 15 PEOPLE 4 PLACES
- HARTLEY 13 PEOPLE 2 PLACES
- DICKINSON 11 PEOPLE 2 PLACES

73 out of a population of 296 people in this township of Undermillbeck were born outside of Westmorland.

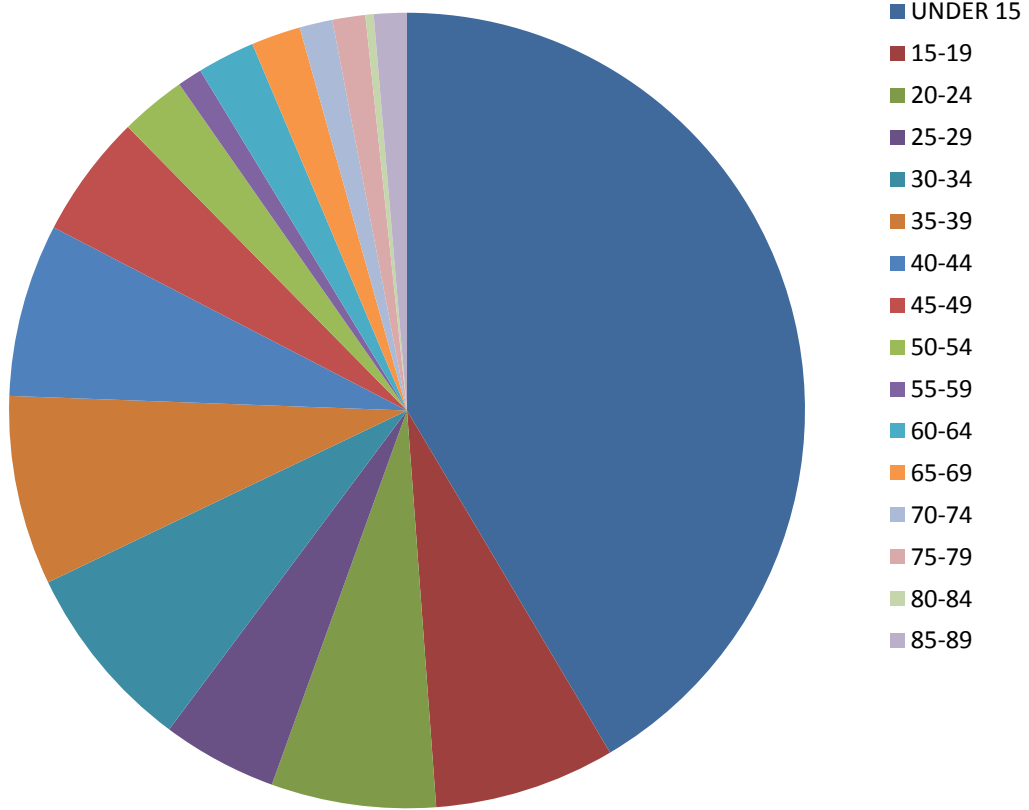
STATISTICS

POPULATION STATISTICS

AGE	MALE	FEMALE	TOTAL
UNDER 15	55	69	124
15-19	11	11	22
20-24	9	11	20
25-29	4	10	14
30-34	14	9	23
35-39	18	5	23
40-44	6	15	21
45-49	12	3	15
50-54	5	3	8
55-59	1	2	3
60-64	6	1	7
65-69	1	5	6
70-74	2	2	4
75-79	2	2	4
80-84		1	1
85-89	3	1	4
	149	150	299

John Rigg and John Irving both 85 and farmers the former at Nineveh and the other at Bellman ground were the eldest workers and at Blackwell 7 year old Alice Campbell was the youngest female servant.

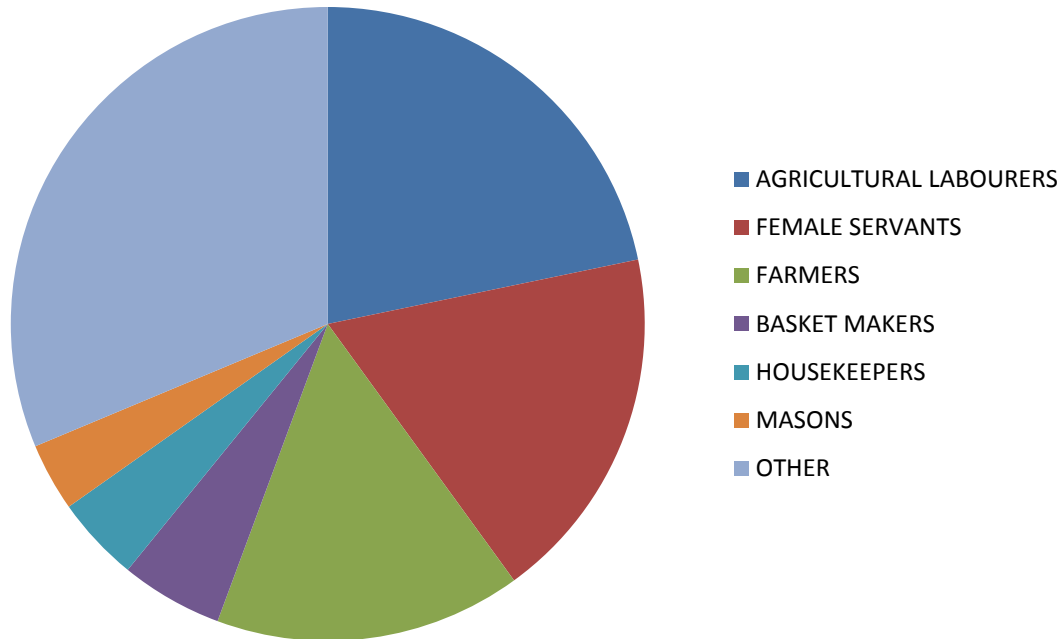
POPULATION



TOP OCCUPATIONS

1	AGRICULTURAL LABOURERS	25
2	FEMALE SERVANTS	21
3	FARMERS	18
4	BASKET MAKER	6
5	HOUSEKEEPERS	5
6	MASONS	4
	TOTAL	79

OCCUPATION STATISTICS



DIRECTORY OF OCCUPATIONS

AGRICULTURAL LABOURERS		
NAME	AGE	PLACE
AIREY, John	13	Lindeth
AIREY, John	45	High Lindeth
AIREY, Thomas	75	Bell mount
AIREY, William	35	Betsy Cottage
BARTON, Mary	40	Storrs tenements
DIXON, John	45	Brime Houses
DIXON, Margaret	40	Green End
FISHER, Richard	15	Low Lindeth
GAWITH, John	30	Lindeth
GREAVES, George	20	Salkeld Tenement
HARTLEY, James	35	Cragg House
HUCK, John	35	Windy Hall
LISHMAN, John	45	Garnett Tenement
MACKRETH, Edmund	15	Mitchelland
MURGATROYD, William	65	Blackwell

PARISH OF WINDERMERE-TOWNSHIP OF UNDERMILLBECK (South of Ferry Nab)

NICHOLSON, George	26	Gilpinbridge inn
NICHOLSON, Joseph	55	Mitchell and
PALMER, John	56	Bellman Houses
ROBINSON, George	60	Compston House
ROBINSON, John	30	Braithwaite Fold
ROBINSON, William	45	The Oaks
SEED, James	20	Bellman Ground
SEED, Christopher	15	Cleabarrow
SILL, John	25	Bellman Houses
THOMPSON, Jonathan	60	Beckside
WALKER, Edward	20	Roper ford
WALKER, James	30	Cleabarrow
AUCTIONEER		
ELLERAY, Stephen	45	Compston House
BAILIFF		
PICTHALL, Robert	60	Middle Farm
BASKET MAKER		
ATKINSON, Robert jnr	30	Cleabarrow
BENSON, John	30	Lindeth
HUTCHINSON, William	43	Gilpinbridge Inn
REDMAN, John	40	Windy Hall
SMITH, John	30	Gilpinbridge Inn
SOWERBY, Luke	30	Cleabarrow
BLACKSMITHS		
ATKINSON, Robert	50	Ash House
WILSON, Isaac	25	Oakes Cottage
BOATMAN		
ELLIOTT, William	35	Blackwell
BOBBIN MAKERS		
ABBA, William	20	Storrs Tenements
CARPENTER		
ATKINSON, William	45	Betsy Cottage
ELLIOTT, Joseph	15	Blackwell

PARISH OF WINDERMERE-TOWNSHIP OF UNDERMILLBECK (South of Ferry Nab)

GRISEDAL, Joseph	35	Storrs Cottage
IRVING, John	85	Bellman Ground Cottage
CLERK		
LONG, John	45	Garnett House
FARMERS		
ABBOTT, John	50	Latterbarrow
BARROW, John	60	Low Lindeth
BENSON, Agnes	55	Bellman Houses
BROCKBANK, William	35	Low House
CLARKE, Benjamin	30	Roper ford
DICKINSON, Robert	35	Greenyeat
HARRISON, William	35	Bateman Tenement
HARTLEY, William	45	Cragg House
HARTLEY, William	40	Townend of Crook
HOLME, Robert	35	Rolon Fields
LONGMIRE, James	45	Barker Knott
MOORE, Todd	60	Brime Houses
NOBLE, John	35	Patten Tenements
RIGG, Benjamin	40	Highmill
RIGG, John	85	Nineveh
ROBINSON, William	45	Lindeth
TAYLOR, Samuel	30	Latterbarrow
WATSON, George	35	Brime Houses
FEMALE SERVANTS		
ATKINSON, Sarah	15	Storrs Hall
BELLMAN, Elizabeth	20	Storrs Hall
CAMPBELL, Alice	7	Blackwell
CLARKE, Elizabeth	40	Highmill
COLLINSON, Jane	11	Braithwaite Fold
DACKER, Ellenor	15	Bellman Houses
DIXON, Ann	20	Mitchelland
GASKILL, Mary	20	Storrs Hall
HARRISON, Ann	14	Brime Houses
HARRISON, Dorothy	15	Townend of Crook
HOLME, Margaret	65	Rolon Fields
LYONS, Dorothy	20	Storrs Farm
NICHOLSON, Agnes	15	Salkeld Tenement

PARISH OF WINDERMERE-TOWNSHIP OF UNDERMILLBECK (South of Ferry Nab)

NOBLE, Alice	11	Brime Houses
RAVEN, Mary	25	Cleabarrow
TOMLINSON, Hannah	15	Gilpinbridge Inn
TREWIN, Sarah	13	Garnett House
WILKINSON, Ann	15	Bellman Ground
WILLIAMS, Ann	30	Storrs Hall
WILSON, Elizabeth	10	Low House
WOODEND, Jane	25	Greenyeat
FISHERMAN		
STEWARDSON, Robert	40	Greenstile
GARDENERS		
HIGHAM, Richard	40	Garden House Storrs
MARR, James	15	Garden shed Storrs
HOUSEKEEPERS		
ATKINSON, Sarah	65	Storrs Lodge
CRAGG, Elisabeth	25	Middle Farm
ELLERAY, Margaret	50	Storrs Hall
ROBINSON, Mary	30	Windy Hall
TILNEY, Ann	40	Storrs Farm
INDEPENDENT		
BRAITHWAITE, Isabella	65	Brime Houses
COLLINSON, Peter	75	Cleabarrow
ELLERAY, Jane	75	Salkeld Tenement
HOLME, Ann	35	Storrs Cottage
LODGER		
DANSON, George	10	Bellman Houses
MILLER AND MALTSTER		
GREAVES, James jn	30	Salkeld Tenement
MOUNSEY, Hayton	30	Salkeld Tenement
PAINTER		
DALE, John jn	30	Storrs Cottage
FREIGHTMAN, Fleming apprentice	20	Storrs Cottage
PRITCHARD, Edward jn	40	Storrs Cottage

PARISH OF WINDERMERE-TOWNSHIP OF UNDERMILLBECK (South of Ferry Nab)

PAUPER		
OTLEY, John	85	Hawkes Earth
SWAINSON, Betty	85	Middle Winster
SHEPHERD		
MOUNSEY, George	20	Braithwaite Fold
SHOEMAKER		
WHITEHEAD, John	50	Nineveh
STONE MASONS		
DICKINSON, William	35	Hawkes Earth
DICKINSON, William apprentice	15	Hawkes Earth
HARRISON, George	35	Storrs Tenement
WEAVER		
SWAINSON, Isaac	50	Middle Winster
WOOD HOOP MAKER		
CLARKE, Thomas	30	Roperford
YEOMAN		
DIXON, Thomas	70	Bellman Ground
FELL, John	35	Mitchelland

BIBLIOGRAPHY

ARCHIVE CD BOOKS - Westmorland census 1841. www.archivecdbooks.org

BINGHAM, Roger. Kendal: A social history. Cicerone Press. 1995.

BRITISH NEWSPAPER ARCHIVE. Westmorland Gazette.

www.britishnewspaperarchive.co.uk

GENMAPS. <http://www.ancestry.com>

KELLY, M. & WALSH, D. The Mills of Ambleside. The Armit Trust. 2014. www.armitt.com

NATIONAL LIBRARY OF SCOTLAND map images. www.nls.uk

OLD CUMBRIA GAZETEER. www.geog.port.ac.uk

ROLLINSON, William. A History of man in the Lake District. J.M.Dent & sons. 1967.

ROLLINSON, William. Lakeland Walls. Dalesman. 1972.

ROYLE, Edward. Modern Britain: A social history 1750-1985. Arnold.

WAINWRIGHT, Alfred. Westmorland Heritage. Frances Lincoln. 1974.

WESTALL, Oliver M. ed. Windermere in the 19th century. Centre for North West regional studies. University of Lancaster. 1991.

Other useful websites:-

www.cumbriafhs.com Cumbria family history society.

www.cyndislist.com/uk List of genealogical references.

www.rmhh.co.uk For old occupations.

www.cumbria.gov.uk/archives Cumbria record office.

www.nationalarchives.gov.uk

INDEX

- 55th Westmorland Regiment of Foot, 26
ABBA, 173, 176, 182
ABBOT, 176
ABBOTT, 114, 120, 123, 183
ADDISON, 114, 121
AGRICULTURAL LABOURER, 5, 6, 8, 9,
16, 27, 34, 53, 78, 79, 100, 111, 118,
120, 126, 127, 130, 135, 170, 174
AGRICULTURAL LABOURERS, 17, 136,
156, 157, 180
AIKEN, 150, 160
AIREY, 9, 11, 21, 29, 39, 69, 88, 91, 93,
99, 114, 120, 132, 137, 150, 160, 163,
176, 178, 181
ALCOCK, 8, 11, 19
ALICE HOWE, 111, 112, 120, 122, 123,
125
ALLAN BANK, 10, 18, 19
ALLEN, 150, 160
ALLINSON, 69, 96, 107
ALLONBY, 48
AMBLESIDE, 1, 3, 4, 60, 61, 62, 63, 67,
69, 78, 81, 82, 83, 84, 85, 86, 88, 89,
90, 91, 92, 93, 97, 98, 99, 100
AMOS, 35, 150, 160
ancient seat, 42
Anglo-Chinese Opium Wars, 26
APPLETHWAITE, 1, 109, 117
APPRENTICE, 6, 17, 21, 36, 37, 40, 41,
46, 47, 56, 60, 62, 82, 84, 89, 91, 92,
96, 97, 98, 109, 121, 140, 143, 145,
159, 165, 167, 168, 169, 184, 185
ARMER, 114, 120
ARMISTEAD, 150, 159
ARMSTRONG, 69
ARMY, 82
ASH HOUSE, 174, 182
ASHTON, 150, 162
ASHWORTH, 69, 93
ASKEN, 69
ASSHETON, 150, 164
ATKINSON, 11, 17, 45, 48, 59, 69, 77, 80,
84, 85, 88, 89, 91, 93, 97, 111, 114,
120, 121, 123, 125, 127, 132, 138,
150, 155, 157, 158, 159, 160, 165,
167, 168, 169, 173, 176, 182, 183, 184
AUCTIONEER, 182
AUFRERE, 150, 164
AUSTIN, 69, 80, 133, 137
axe making sites, 23
AYESDALE, 10, 18
BACKHOUSE, 48, 54, 56, 57, 69, 84, 85,
97, 98, 114, 120, 133, 135, 137, 139,
150, 157, 166
BAILIE, 48, 58
BAILIFF, 182
BAISBROWNE, 133
BAKERS, 82
BALDERSTONE, 69
BALLASIS, 150
BALMER, 150, 158, 162, 165, 167, 168,
169
BANES, 69, 93
BANK, 69, 149
bank barn, 128, 146
BANKS, 29, 35, 37, 69, 80, 85, 94
BANNER, 69, 85
BARE, 29, 37
bark mill, 63
BARKER, 24, 29, 35, 37, 69, 80, 174, 175,
183
BARKER KNOTT, 174, 183
BARKINGHAM, 8, 12, 18
BARLOW, 69, 92, 150, 155, 159
BARNETT, 48, 54, 133, 141
BARNES, 114, 121
BARROW, 29, 35, 41, 69, 91, 114, 122,
124, 145, 150, 158, 160, 167, 168,
169, 176, 183
BARROWSON, 150, 165
BARSIDE, 69, 96
BARTON, 150, 164, 173, 176, 181

BARWICK, 69, 93, 98
 BASKET MAKER, 45, 55, 170, 180, 182
 BASTON, 114, 121
 BATEMAN, 25, 35, 48, 57, 114, 120
 BATEMAN TENEMENT, 175, 183
 BATES, 69, 89, 114, 120, 123
 BATESON, 114, 125
 BATMAN, 29
 BATTERSBY, 150, 162, 165
 Battle of Amoy, 26
 BAYESBROWN, 25, 28, 35, 36, 38
 BEAUFOY, 150, 164
 BECK, 150, 166
 BECK HOUSES, 6, 10, 17, 21
 BECKSIDE, 131, 139, 140, 175, 182
 BECKWITH, 150, 166
 BEECH COTTAGE, 10, 18, 21
 BEERSELLERS, 158
 BEETHAM, 114
 BELL, 29, 38, 39, 40, 69, 80, 83, 84, 85,
 95, 96, 114, 121, 150, 159
 BELL HILL, 131, 141
 BELL MOUNT, 181
 BELLE ISLE, 112, 123, 125, 142
 BELLE VUE, 67, 84, 85, 86, 90
 BELLFIELD, 148, 160, 161, 162, 163, 164,
 166
 BELLMAN, 176, 183
 BELLMAN GROUND, 145, 179, 182, 184,
 185
 BELLMAN GROUND AND COTT, 175
 BELLMAN GROUND COTTAGE, 183
 BELLMAN HOUSES, 175, 182, 183, 184
 BELLMOUNT, 175
 BELLSFIELD, 161, 162, 164, 167, 168,
 169
 BELS, 85
 BELSFELL, 161
 BELSFIELD, 143, 148, 158, 161, 162, 163
 BEN PLACE, 10, 18, 19, 20
 BENNET, 124
 BENNETT, 114
 BENSON, 30, 37, 48, 57, 69, 80, 82, 89,
 114, 122, 125, 127, 133, 137, 139,
 150, 163, 164, 166, 168, 176, 182, 183
 BETSY, 12
 BETSY COTTAGE, 175, 181, 182
 BETSY COTTAGES, 176
 BIELD, 27, 28, 38
 BIGGS, 49
 BIGLAND, 49, 54, 58, 69, 85, 114, 120,
 123
 BIRD, 30, 40
 BIRKER SIKE, 61, 67, 84, 89, 93
 BIRKETT, 12, 18, 24, 30, 35, 37, 38, 40,
 49, 56, 57, 69, 77, 78, 83, 85, 89, 98,
 99, 114, 120, 124, 130, 133, 134, 135,
 137, 138, 139, 140, 150, 160, 162, 169
 BIRTHWAITE, 112, 120, 122, 123, 124,
 125
 BISKEY HOW, 148, 160, 161, 162, 165,
 169
 BLACK, 6, 12, 21, 49, 54, 56, 69, 96
 BLACK MOSS, 112, 120, 122
 BLACKBURN, 70
 BLACKSMITH, 24, 60, 110, 121, 129, 138
 BLACKSMITHS, 17, 36, 82, 158, 182
 BLACKWELL, 175, 179, 181, 182, 183
 BLAMER, 114, 120
 BLAND, 49, 56, 114, 123
 BLAYLOCK, 114, 118, 120
 BLEA TARN, 26, 28, 35, 38
 BLINDTARN GILL, 10, 20, 21
 BLUE HILL, 60, 62, 67, 80, 81, 82, 83, 85,
 87, 88, 91, 92, 95, 97, 99
 BOAT BUILDERS, 158
 BOATMAN, 182
 BOBBIN MAKER, 25, 173
 BOBBIN MAKERS, 119, 121, 182
 BOBBIN MANUFACTURER, 55
 bobbin manufacturing, 46
 BOBBIN MILLS, 25, 42, 46, 63, 109, 110,
 129
 BOBBIN SAWYER, 47, 55
 BOBBIN TURNER, 53
 BOBBIN TURNERS, 56, 136, 138

BOLTON, 12, 18, 30, 39, 70, 85, 133, 137
 BOOKEEPER, 82
 BOOT, 112, 122
 BORRANS, 112, 113, 120, 122, 123
 BORWICK, 70, 91
 BOUSFELD, 70
 BOUTHFLOWER, 70, 83
 BOWNESS, 3, 30, 35, 37, 49, 54, 142,
 143, 145, 148, 150, 157, 158, 159,
 160, 161, 162, 163, 164, 165, 166,
 167, 168, 169, 170
 BOWNESS BANK, 148, 157, 158
 BOWNESS RECTORY, 162
 BRACKENSALL, 70, 85
 BRACKNELL, 70
 BRACKWELL, 80
 BRADLEY, 70, 85
 BRADSHAW, 12, 19
 BRAITHWAITE, 12, 18, 70, 85, 89, 95,
 114, 121, 124, 133, 134, 135, 138,
 139, 140, 150, 159, 162, 166, 170,
 176, 184, 185
 BRAITHWAITE FOLD, 175, 182, 183
 BRAITHWAITES, 129
 BRANCKER, 49, 59
 BRANT FELL, 146, 147, 148, 158, 160,
 162, 164
 BRAZIER, 158
 BREAD MAKER, 25, 37, 143
 BREADMAKERS, 158
 BREWERS, 150, 160
 BRIDGE STREET, 60, 78
 BRIER, 70, 85, 93
 BRIERY CLOSE, 131, 140
 BRIGGS, 70, 89
 BRIME HOUSES, 170, 175, 176, 181, 183,
 184
 BRIMMER HEAD, 4, 10, 17, 19
 BROADBENT, 70, 89
 BROADLANDS, 67, 82, 83, 86, 87
 BROADLEY, 12, 18
 BROADRAIN, 5, 10, 17, 18, 19, 20
 BROCKBANK, 12, 70, 85, 158, 165, 176,
 183
 BROCKLEBANK, 49, 56
 BROOKBANK, 85, 150
 BROW, 27, 28, 35, 36, 37, 40, 120
 BROW FOOT, 131, 138
 BROWHEAD, 47, 54, 58, 112, 124
 BROWN, 70, 85, 133, 138, 139
 Browne, 112
 BROWNE, 114, 122, 130, 133, 138, 139
 BROWNES, 129
 BROWNRIGG, 30, 37, 133, 140
 BRUNSKILL, 30, 38, 70, 85
 BRYANS, 150, 164
 BUCHER, 49
 BUILDER, 82
 BUNTIN, 30, 35, 49, 57
 BURNS, 150, 160
 BURNSIDE, 143, 148, 161, 162, 164, 166
 BURTON, 150, 160, 169
 BUSH, 70, 89
 BUSK, 27, 28, 36, 38
 BUSTY, 17
 BUTCHER, 82, 138, 151, 164
 BUTHARLYP HOWE, 9, 10, 17, 20
 BUTTERFIELD, 70, 98
 CAIRNCROSS, 151, 164
 CALGARTH, 109, 120, 122, 123, 124
 CALGARTH PARK, 112
 CALL, 49, 54
 CALVERT, 30, 37
 CAMPBELL, 70, 89, 91, 94, 145, 146,
 151, 168, 176, 179, 183
 CANNON, 30, 35
 CAPSTICK, 70, 94
 CARDER, 83
 CARPENTER, 82, 122, 151, 163, 164,
 173, 182
 CARPENTERS, 25, 37
 CARR, 70, 89, 90, 98
 CARRADAS, 151
 CARRADICE, 25, 30, 36, 70, 85
 CARRIER, 6, 18
 CARTER, 30, 36, 44, 56
 CARTMEL, 151
 CARTRIDGE, 49, 54

CARTWRIGHT, 70, 95
 CAUSER, 112, 120, 122
 CHADWICK, 70, 88
 CHAIR MAKER, 82
 CHAMLEY, 151, 169
 CHANDLER, 70, 85
 CHAPEL STILE, 23, 25, 28, 29, 38, 39, 40, 41
 CHARWOMAN, 18, 34, 54, 79, 122
 CHARWOMEN, 37, 56, 83, 136, 138, 156, 158
 CHEAPSIDE, 60, 62, 67, 83, 84, 85, 88, 90, 91, 92, 93, 95, 96, 97, 99
 CHEMIST, 83
 CHURCH STREET, 63
 CHURCHSTILE, 8, 10, 20
 CHURCHTOWN, 9, 10, 19
 CLAPHAM, 114, 120
 Clappers, 42
 CLAPPERSGATE, 42, 44, 45, 47, 48, 54, 55, 57, 58
 CLARK, 70, 80, 94, 95, 111, 114, 120, 121, 122, 133, 138, 176
 CLARKE, 49, 52, 57, 59, 151, 183, 185
 CLAUDDALE, 70, 85
 CLAYTON, 12, 17, 18
 CLEABARROW, 175, 182, 184
 CLEMMETT, 70, 85
 CLERGYMAN, 56
 CLERGYMEN, 159
 CLERK, 159, 167, 183
 CLERKS, 18, 83
 CLOUDSDALE, 151
 COACHMAN, 83, 159
 COAT HOUSE, 54
 COAT HOWE, 47, 55, 57, 58, 59
 COATES, 8, 12, 19
 COATSIKE, 127, 131, 138, 139
 COFFEY, 70, 98
 coffin rest stones, 4
 COLE, 70, 81, 146, 151, 160
 COLEBANK, 12, 20
 COLEMAN, 49
 COLERIDGE, 1, 42, 49, 59
 COLLINSON, 12, 19, 151, 164, 177, 183, 184
 COLWITH, 27, 28, 36, 37, 38, 39, 41
 COMMERCIAL INN, 67, 81, 86, 87, 89, 90, 91, 95, 100
 COMMON, 113, 120, 122, 123, 124
 COMPSTON HOUSE, 170, 175, 182
 COMPSTON LODGE, 89
 CONFECTIONER, 83
 COOKE, 151
 COOKS HOUSE, 113, 123
 COOKSON, 49, 58, 70, 81, 90, 97
 COOMBS, 70, 90
 COOPER, 5, 18, 25, 34, 37, 70, 83
 COOPERS, 24, 37
 CORCORAN, 70, 81
 CORDWAINER, 83
 CORN MILL, 4, 63
 CORN MILLER, 18
 corpse road, 4
 COTTAGE, 10, 47, 67, 68, 82, 83, 84, 86, 87, 93, 94, 95, 120, 148, 159, 160, 164, 166
 COTTON MANUFACTURER, 84
 COUSINS, 70, 90
 COVEY COTTAGE, 67, 87, 90, 94, 95
 COWARD, 30, 41, 46, 49, 52, 55, 56, 57, 60, 70, 85, 88, 91, 97, 98, 111, 114, 120, 133, 138, 151, 160, 166
 COWPERTHWAITHE, 12, 17, 19, 70
 CRAG BROW, 158
 CRAGG, 127, 131, 132, 137, 138, 139, 140, 151, 159, 177, 184
 CRAGG BROW, 148, 165
 CRAGG HOUSE, 175, 181, 183
 CRAGHEAD, 45, 47, 58, 59
 CRAGHILL, 49, 55
 CRAIG, 148, 159, 160, 161, 162, 164, 165, 166
 CRATON, 30, 40
 CREIGHTON, 12, 17, 71, 82, 83, 88, 92, 93
 CRENELS, 133
 CRERAR, 114, 124

CRITCHLEY, 62, 71, 90, 97
 CROFT LODGE, 58, 59
 CROMPTON, 71, 93
 CROSDALE, 71, 85
 CROSSES, 113, 122, 125
 CROSTHWAITE, 12, 114, 122, 151, 155,
 157, 160, 166, 167
 CROW HOUSE, 160
 CROWMIRE, 131, 138
 CROWN, 142
 CROWN HOTEL, 148, 159, 160, 161, 162,
 163, 164, 166, 167
 CUNNINGHAM, 71, 84, 93, 114, 120
 CURATOR, 84
 CURREY, 114, 120
 DACKER, 177, 183
 DAIRY, 12, 19
 DALE, 151, 160, 173, 177, 184
 DALE END, 8, 10, 17
 DALE HILL, 93
 DANBY, 71, 84
 DANSON, 12, 21, 174, 177, 184
 DARCY, 71
 DARLINGTON, 30, 35
 DAVIDSON, 71, 97
 DAVINPORT, 49, 56, 58
 DAVIS, 133, 139
 DAVISON, 151, 167
 DAWES, 30, 40, 71, 83, 84, 85, 93, 114,
 124, 151, 162, 166, 167
 DAWSON, 12, 17, 19, 30, 35, 38, 41, 49,
 57, 71, 85, 94, 99, 114, 123, 133, 138,
 139, 140, 151, 160
 DEALER IN SEEDS, 84
 DENNY, 30, 41, 115, 122, 124
 DENT, 12, 18, 71, 81
 DEWSBURY, 71, 88
 DICKENSON, 115, 124, 166
 DICKINSON, 71, 85, 151, 167, 177, 178,
 183, 185
 DILLYGARTH, 47, 55
 DIXON, 6, 12, 14, 18, 19, 21, 30, 37, 49,
 55, 57, 60, 71, 83, 85, 86, 88, 92, 93,
 97, 115, 122, 123, 133, 140, 151, 159,
 160, 167, 169, 177, 181, 183, 185
 DOBSON, 49, 56, 71, 90, 97, 133, 141,
 151, 158, 160
 DODGSON, 6, 12, 18, 111, 125
 DONALDSON, 71, 91
 DOVE, 49
 DRAPER, 159
 DRAPERS, 84
 DRENSHLEY, 71, 83, 90
 DRESSMAKER, 18, 56, 79, 122, 159
 DRESSMAKERS, 84
 DRIVER, 84
 DROOMER, 109, 113, 118, 123, 124, 125
 DROOMER STILE, 113, 122
 DRUMMERMIRE, 132, 138, 139
 DRUMMOND, 71, 90
 dry stone walling, 6
 DRYALTER, 159
 DUCKETT, 12
 DUNCAN,, 171
 DYER, 84
 early tourism, 142
 EASDALE, 4, 6, 9
 EAST, 151, 166
 EATON, 151, 159, 164
 EBENEZER FOLLY, 47, 57, 58
 ECCLERIGG, 127, 132, 139
 ECCLES, 151, 165, 168
 ECKHARD, 151
 ECKINSALL, 71, 90
 ECLES, 115, 123
 EDENBURGH, 67, 83, 92
 EDMONDSON, 71
 EDMUND, 71
 EDWARDS, 71, 86
 eldest person, 15
 eldest worker, 8, 15, 118, 135, 157
 ELLERAY, 71, 91, 109, 112, 113, 115,
 123, 124, 151, 160, 167, 170, 173,
 177, 182, 184
 ELLERAY COTTAGE, 124
 ELLERMAN, 71, 90
 Ellers, 57

ELLERS, 47, 53, 55, 57, 58
 ELLIOTT, 177, 182
 ELLIS, 49, 57, 71, 90, 93, 151, 163
 ELTERWATER, 23, 24, 25, 27, 28, 29, 35,
 36, 37, 38, 39, 40, 41
 ELWIN, 151, 164
 enclosure, 6
 ESKLAN, 71, 94
 EVINGTON, 151, 166
 FAIR VIEW, 67, 82, 86, 92, 94, 96, 98
 FALLBARROW, 148, 159, 160, 161, 164
 FAR BORRANS, 112, 120, 123
 FARMER, 1, 34, 54, 111, 126, 127, 130,
 146
 FARMERS, 9, 16, 19, 23, 25, 37, 42, 45,
 57, 60, 84, 119, 122, 129, 136, 139,
 156, 159, 170, 179, 180, 183
 FARQUHAR, 115, 124
 father of Lakeland geology, 1, 45
 FAWCETT, 71, 94
 FELL, 62, 71, 98, 111, 115, 117, 121, 122,
 123, 125, 151, 159, 177, 185
 FELL SIDE, 148, 158, 159, 160, 162, 166
 FELLFOOT, 27, 28, 38, 39
 FEMALE SERVANT, 5, 6, 8, 9, 15, 33, 34,
 53, 78, 79, 111, 118, 126, 130, 135,
 146, 157, 170, 173, 179
 FEMALE SERVANTS, 16, 18, 25, 38, 57,
 85, 100, 119, 123, 136, 139, 156, 160,
 173, 180, 183
 FENTON, 30, 38
 FERNEY GREEN, 148, 160, 163, 164, 166
 FERRY NAB, 142, 150, 176
 FESTER, 115, 123
 FIELD SIDE, 35, 36, 37, 39, 40
 FIELD SIDE, 28
 FINDER, 71, 83
 FISHER, 6, 12, 18, 20, 49, 53, 55, 56, 71,
 91, 93, 115, 121, 151, 159, 162, 165,
 169, 177, 181
 FISHERMAN, 60, 62, 88, 184
 FISHERMEN, 156, 162
 FISHES, 115, 121
 FISHMONGER, 60, 62, 88
 FITZGERALD, 71
 FITZSIMMONS, 71, 98
 FLEIGHTMAN, 173, 177
 FLEMING, 6, 8, 12, 14, 15, 18, 20, 21, 24,
 30, 32, 35, 38, 40, 41, 42, 49, 56, 57,
 58, 71, 86, 91, 96, 127, 133, 139, 173,
 184
 FLETCHER, 12, 20, 71
 FODEN, 151
 FOLD, 115, 123
 FOLD HEAD, 148, 158, 160, 165
 FOLD HOUSE, 47
 FORGE, 28, 41
 FORREST, 6, 12, 21, 49, 57, 133, 138,
 151, 169
 FORREST BIRKETT, 139
 FORRESTSIDE, 6, 10, 17, 19, 21
 FORSHAW, 151, 164
 FOSTER, 49, 57
 FOX HOWE, 47, 59
 FOXCROFT, 71, 92, 151, 162
 FOXGILL, 57, 58
 FRANKEAND, 71
 FUESTADGATE, 112, 113
 FUNCALD, 81
 FURNESS, 152, 160
 GALAVA, 60
 GALE, 60, 67, 84, 87, 90, 98, 99
 GALE COTTAGE, 91
 GALE HOUSE, 85
 GARDEN HOUSE STORRS, 184
 GARDEN SHED STORRS, 184
 GARDENER, 54, 72, 88, 91, 109, 124,
 139, 162, 173
 GARDENERS, 44, 58, 156, 184
 GARDINER, 121, 124
 GARDNER, 115, 124, 125
 GARNETT, 30, 49, 55, 72, 91, 93, 94,
 133, 138, 152, 165, 169, 175
 GARNETT HOUSE, 170, 183, 184
 GARNETT TENEMENT, 170, 181
 GARRICK, 152, 160
 GARSIDE, 72, 93
 GASKELL, 38, 177

GASKILL, 30, 37, 183
 GAWITH, 177, 181
 GELDARD, 152, 163
 GENT, 88
 GERMAN, 72, 81
 GERMEAN, 152, 157
 GIBSON, 30, 38, 49, 57, 72, 88, 91, 152, 164
 GILFOOT, 5, 17
 GILL, 113, 120, 152, 166, 167
 GILL CLOSE, 62, 68, 78, 80, 81, 87, 88, 92, 93, 98
 GILLFOOT, 11, 19, 20
 GILLSIDE, 11, 19
 GILPINBRIDGE, 175
 GILPINBRIDGE INN, 170, 182, 184
 GILSIDE, 6
 GLAISTER, 72, 86
 GLEN ROTHAY, 47, 54, 55
 GOLDEN RULE, 68, 80, 82, 86, 87, 91, 92, 95, 96, 97, 101
 GOODY BRIDGE, 9, 11, 15, 17, 19, 20
 GOVERNESS, 88, 163
 GRACE, 12, 20
 GRAHAM, 72, 81, 133
 GRASMERE, 1, 4, 6, 8, 9, 10, 11, 22, 60
 GRAVE, 30, 38, 40, 41, 86
 GRAVES, 12, 18, 23, 49, 72, 86, 93, 152, 159, 160
 GRAYHILL, 72, 97
 GREAT LANGDALE, 23, 25, 33
 GREAVES, 46, 49, 56, 152, 164, 177, 181, 184
 GREEN, 12, 17, 20, 49, 56, 62, 69, 72, 81, 86, 89, 91, 94, 98, 129, 133, 140, 149, 152, 160, 163, 168, 169
 GREEN END, 181
 GREENBANK, 62, 68, 85, 86, 94, 95
 GREENEND, 175
 GREENHEAD, 11, 17, 18, 20
 GREENHOS, 72, 86
 GREENOF, 24, 33, 35, 38, 40
 GREENSTILE, 175, 184
 GREENUP, 25, 30, 36, 38, 72, 86, 133, 152, 165
 GREENWOOD, 12, 20
 GREENYEAT, 175, 183, 184
 GREGG, 152, 160, 163, 164, 166, 168
 GRIGG, 26, 30, 33, 36, 38
 GRISDALE, 49, 59
 GRISEDALE, 122, 173, 177, 183
 GRIZEDALE, 115, 117, 120, 122
 GROCER, 19, 58, 88, 140, 163
 GROOM, 163
 GROVE, 68, 72, 80, 81, 84, 85, 86, 89, 113, 120, 122, 123, 124, 125
 GUNPOWDER MANUFACTURER, 39
 gunpowder works, 23
 HACK, 49, 58
 HACKFOOT, 132, 139
 HADWIN, 152
 HAIRDRESSER, 88
 HALE, 12, 17, 18, 20
 HALL, 72, 83, 133, 138
 HAMER, 72, 94
 HAMILTON, 72, 90, 115, 124
 HARDEN, 152, 161
 HARE, 72, 94
 HARNES, 72, 98
 HARPER, 30, 72, 86
 HARRIER, 163
 HARRISON, 12, 14, 17, 19, 21, 50, 55, 56, 57, 62, 72, 77, 81, 86, 89, 90, 92, 93, 94, 95, 97, 107, 110, 115, 120, 125, 126, 130, 133, 139, 140, 141, 152, 161, 166, 173, 177, 178, 183, 185
 HARTLEY, 50, 55, 72, 92, 95, 97, 111, 115, 123, 146, 152, 161, 163, 177, 178, 181, 183
 Hartley Coleridge, 42
 HASCHE, 152, 166
 HASTEWELL, 50, 55
 HATTER, 62, 88
 HAUX, 72, 90
 HAWES HEAD, 81, 85, 91
 HAWKER, 89, 163
 HAWKES EARTH, 175, 185

HAWKRIGG, 72, 99
 HAYES, 12, 17, 20, 49, 59, 72, 81, 84
 HAYSE, 50
 HAYTON, 133, 138, 139, 140
 HEANING, 109, 112, 113, 120, 122, 123,
 124
 HEAPMAN, 30, 40
 HEATHWAITE, 149, 160
 HELM, 149, 160, 166
 HELM CRAG, 4
 HENRYS PLACE, 26, 28, 38
 HERD, 8, 12, 17, 18
 HESKETH, 72, 98
 HETHERINGTON, 50, 57, 152, 161
 HEWITH, 72, 90
 HEWITSON, 120, 133, 134, 152, 157, 161
 HEWSON, 72, 90
 HEYWOOD, 152, 169
 HICKSON, 115, 121
 HIGGINS, 72, 83, 93
 HIGH, 133, 141
 HIGH BIRK HOWE, 28, 35, 39
 HIGH FOLD, 127, 135, 137, 139, 140
 HIGH GREEN, 127, 139, 140, 141
 HIGH GROVE, 132
 HIGH HACKETT, 27, 28, 38, 39
 HIGH HOUSE, 44, 47, 55, 57, 59
 HIGH LICKBARROW, 149, 158, 159
 HIGH LINDETH, 175, 181
 HIGH NOOK, 93
 HIGH NOOK END, 68, 84
 HIGHAM, 173, 177, 184
 HIGHFIELD, 139
 HIGHFOLD, 132
 HIGHMILL, 183
 HILEY, 152, 167
 HILL, 50, 68, 149
 HILL TOP, 87, 89
 HILLSIDE, 90
 HILLSIDE COTTAGE, 86
 HILTON, 152
 HIRD, 30, 37, 50, 57, 72, 81, 86, 115,
 133, 140
 HITCHYEALD, 72
 HOBSON, 72, 83
 HODGSON, 12, 19, 21, 25, 30, 36, 38, 39,
 40, 41, 50, 58, 72, 83, 86, 90, 97, 115,
 123
 HOGARTH, 55, 97
 HOGGARTH, 50, 72, 84, 94, 97, 107, 115,
 167
 HOLEHIRD, 113, 122, 123
 HOLIDAY, 72, 95
 HOLIWASTE, 72, 90
 HOLLIDAY, 50, 55
 HOLLIN COTTAGE, 149, 159, 160, 168,
 169
 HOLLY HILL, 160, 162
 HOLM, 13, 19
 HOLME, 30, 38, 39, 40, 50, 57, 72, 77,
 81, 82, 92, 93, 98, 115, 120, 121, 125,
 133, 139, 152, 160, 161, 173, 177,
 183, 184
 HOLMES, 13, 20, 152, 161, 163, 168
 HOLT, 152, 167
 HOOD, 50, 56
 HOOPER, 60, 62, 78, 89
 HOPKINSON, 73, 88, 90
 HORNBY, 115, 121
 HOSTLER, 89, 163
 HOUSEKEEPER, 124, 163, 173, 174
 HOUSEKEEPERS, 89, 180, 184
 HOW, 47, 53, 55, 57, 59, 67
 HOWARD, 73, 86
 HOWE, 45, 113, 120, 123, 124, 125, 171
 HOWES HEAD, 68, 91, 92, 97
 HOWSLEY COTTAGE, 58
 HUCK, 177, 181
 HUDDLESTON, 24, 30, 32, 37, 39, 40, 41,
 73, 81, 97
 HUDDLESTONE, 39, 50
 HUDSON, 50, 73, 91, 115, 122
 HUNTER, 13, 17, 73, 84, 88, 93, 94, 98
 HUSBANDMAN, 39, 89, 140, 146, 163
 HUTCHINGS, 115, 118, 123
 HUTCHINSON, 30, 37, 39, 42, 50, 57, 58,
 73, 86, 95, 115, 122, 124, 152, 159,
 170, 177, 182

HUTTON, 86, 152, 166
INDEPENDENT, 5, 6, 8, 9, 15, 16, 19, 34,
 39, 42, 54, 58, 60, 63, 79, 89, 100,
 112, 119, 124, 136, 140, 156, 163,
 170, 173, 184
 INGHAM, 93, 133, 140
 INGMAN, 73
 INNKEEPER, 8, 91, 140
 INNKEEPERS, 19
 IRVING, 50, 57, 177, 183
 IVY HOW, 36, 41
 IVYHOWE, 28
 JACK HOUSE, 47, 56, 58
 JACKSON, 30, 36, 38, 40, 50, 55, 56, 73,
 77, 81, 82, 84, 86, 90, 91, 92, 94, 96,
 98, 99, 115, 124, 133, 139, 152, 155,
 157, 158, 159, 161, 168
 JAMES, 73, 86
 JAMISON, 73
 JEFFRIES, 13, 18
 JENIANS, 50
 JENKINSON, 50, 57, 73, 81, 115, 122
 JENKSON, 30, 36
 JEPSON, 73, 88
 JOHNSON, 111, 115, 152, 161
 JOHNSTONE, 31, 40
 JOINER, 9, 58, 145, 146
 JOINERS, 16, 20, 25, 39, 44, 60, 62, 63,
 79, 91, 129, 136, 140, 143, 156, 165
 Jonathan Otley, 1, 45
 JOPSON, 13, 17, 89, 152, 161
 JOURNEYMAN, 92
 KENDAL, 55, 152, 164
 KENDALL, 50
 KENDEL, 73, 96
 KETTLEWELL, 152, 161
 KILNS, 132, 138
 KING, 13, 152, 163
 KINIF, 115, 123
 KIRBY, 73, 86, 96
 KIRKBRIDE, 115, 120, 124, 152, 161,
 166, 168
 KIRKBY, 13, 17, 31, 38
 KIRKSTONE, 60, 126, 132, 140
 KIRKSTONE PASS, 126
 KITCHEN, 115
 KITS GILL, 47, 58
 KITTY CRAGS, 11, 21
 KLING, 152
 KNOT, 73, 86
 KNOTT HOUSES, 6, 11, 15, 17, 18, 19, 20
 KNOTTS, 113, 120
 KNOWLES, 50, 57, 133, 139
 LABOURER, 145
 LABOURERS, 35, 54, 80, 93, 119, 137,
 181
 Lady le Fleming, 42
 LADYMAN, 153, 168
 Lancashire, 3, 27, 46, 109
 LANCASTER, 31, 38, 50, 56, 73, 82, 90,
 92, 126, 130, 133, 139, 140, 141, 152,
 161
 LAND AGENT, 165
 LANDSBOROUGH, 73, 90
 LANE, 132, 138, 140, 141
 LANGDALE VALLEY, 23
 Lanty Slee, 27
 LARGEST FAMILIES, 14, 32, 52, 77, 117,
 134, 155, 178
 LATTERBARROW, 175, 183
 LAUNDRESS, 93
 LAW, 31, 39
 LAWS, 73, 94
 LAYCOCK, 13, 18, 21
 LEES, 73, 95
 LEGARD, 171
 LEIGHTON, 153, 161
 LEWES, 50, 56
 LEWIS, 73, 81
 library, 45, 130
 LICKBARROW, 149, 157, 158, 160, 161,
 162, 164, 169
 LIME, 177
 LIMEFITT, 113
 LIMEFoot, 109, 120, 122
 LINDETH, 175, 181, 182, 183
 LINDSAY, 50, 59, 73, 82, 153, 157
 LINEN DRAPER, 93

LING, 73, 88
 LINGILL, 73, 94
 LINGREEN HEAD, 113, 122
 LISHMAN, 73, 86, 115, 123, 177, 181
 LITTLE LANGDALE, 23, 27
 LITTLE LOWTHER, 127, 132, 138
 LODGE, 11, 17, 18, 57, 59, 67, 85, 87, 94,
 115, 124
 LODGER, 16, 79, 93, 125, 130, 136, 140,
 145, 184
 LODGERS, 6, 20, 165, 174
 LODGING HOUSEKEEPER, 5, 20
 LOMAS, 73
 LONDON COTTAGE, 149, 157, 169
 LONG, 161, 177, 183
 LONG HOUSE, 26, 28, 36
 LONGMIRE, 112, 113, 115, 117, 120,
 121, 122, 123, 124, 127, 131, 132,
 133, 138, 139, 141, 174, 177, 183
 LONGMIRE GATE, 131
 LONGREEN HEAD, 120
 LONSDALE, 153, 164
 LOUGHRIGG FELL, 42
 LOVELL, 73
 LOW, 73
 LOW BIRK HOUSE, 29
 LOW BIRK HOWE, 37, 40, 41
 LOW FOLD, 60, 62, 68, 78, 80, 83, 85,
 86, 87, 88, 89, 90, 97, 98, 99, 132,
 135, 137, 138, 139, 140
 LOW HACKETT, 29, 41
 LOW HOUSE, 141, 175, 183, 184
 LOW HOWE, 132
 LOW LINDETH, 175, 181, 183
 LOWLONGMIRE, 113
 LOWOOD, 60, 61, 100, 103, 104, 126,
 127, 132, 137, 138, 139, 140
 LOWOOD INN, 60, 68, 85, 86, 87, 88, 90,
 91, 93, 94, 95, 98, 99, 103, 104
 LOWTHER, 31, 36, 115, 123
 LUFF, 115, 124
 LUPTON, 63, 73, 81, 97, 153, 166
 LUTWIDGE, 73, 82, 95
 LYONS, 173, 177, 183
 MACKERETH, 13, 14, 17, 19, 21, 73, 90,
 116, 120, 140, 161
 MACKRETH, 122, 134, 153, 177, 181
 MACKRISON, 50, 57
 MACKSAITH, 50, 58
 MACY, 73, 98
 MAGISTRATE, 2, 62, 94
 MALE SERVANT, 8, 40, 54, 79
 MALE SERVANTS, 16, 20, 59, 94, 119,
 124, 156, 166
 MANDALL, 45, 50, 59
 MANDLE, 134, 138
 MANUFACTURERS, 95
 MARKET PLACE, 64, 68, 78, 80, 81, 82,
 83, 85, 86, 87, 88, 89, 90, 91, 92, 94,
 95, 96, 97, 98, 99
 MARKET SQUARE, 85, 98
 MARKMAN, 23, 31, 38
 MARR, 173, 177, 184
 MARTIN, 13, 19, 20, 31, 38, 73, 77, 81,
 83, 84, 92, 94, 96, 116, 124, 153, 155,
 161, 167, 168
 MARTINDALE, 47, 50, 56, 110, 116, 125,
 134, 141, 153, 163
 MARTON, 73, 89
 MARWOOD, 153, 164
 MASHITAR, 50, 57
 MASHITER, 116, 122, 124
 MASON, 73, 84, 92, 95, 96, 125
 MASONS, 180, 185
 MATHERSON, 74, 88
 MATHISON, 74, 86
 MATSON GROUND, 145, 146, 147, 149,
 160, 163, 165, 166, 169
 MATTHEW HOUSE, 132, 135, 140
 MATTHEWS, 74, 86, 90
 MATTINSON, 74, 93
 MAYER, 153, 163
 MAYSON, 50, 55, 74, 82
 McCRACKEN, 73, 83
 McGEEN, 73
 MERCER, 13, 19
 MERCHANT, 59, 95, 99
 MERCHANTS, 166

METCALFE, 153, 164, 168
 MID TOWN, 132, 138, 139, 140
 MIDDLE FARM, 175, 182, 184
 MIDDLE OF WINSTER, 175, 185
 MIDDLEBRUF,, 38
 MIDDLEFELL FARM, 37
 MIDDLEFELL PLACE, 26, 29, 35, 36, 38
 MIDDLEROF, 31
 MIDDLETON, 134, 138
 MIDTOWN, 132
 MILER, 74
 MILES, 153, 161
 MILHO ROW, 68, 86, 89, 93, 98
 MILL RACE, 63, 68, 81, 84, 88, 89, 90, 93,
 94, 96, 97
 MILLAGRAIN, 50, 55, 57
 MILLBECK, 29, 33, 36, 37, 38, 39
 MILLBECK COTTAGE, 149, 161, 162, 165,
 166
 MILLBECK STOCK, 143, 144, 149, 158,
 167, 169
 MILLBRIDGE, 5
 MILLBROW, 48, 55, 57, 58
 MILLER, 5, 63, 95, 96, 140, 170, 184
 MILLER BRIDGE, 48, 55, 56, 58
 MILLERGROUND, 112, 113, 120, 123
 MILLIGAN, 31, 38
 MILLINER, 166
 MINES, 74, 90
 MINING COTTAGE, 48, 57, 58
 MIRES, 31, 37
 MISLET, 109, 113, 120, 122, 123
 MITCHELL, 31, 36, 50, 55
 MITCHELLAND, 175, 181, 183, 185
 MOFFAT, 134, 140, 153, 164
 MOON, 153, 159, 169
 moonshine whisky, 27
 MOOR, 50, 57
 MOORE, 5, 13, 18, 116, 122, 170, 177,
 183
 MOORHOUSE, 74, 86
 MOORSIDE, 19
 MORTAL MAN, 127, 129, 132, 140, 141
 MOSON, 50
 MOSS, 74
 MOSS HEAD, 8, 11, 18, 19, 21
 MOSSIDE, 8, 11, 17, 18, 19, 20
 MOUNSEY, 31, 74, 86, 116, 122, 134,
 139, 170, 177, 184, 185
 MOUNT, 50, 56
 MURGATROYD, 177, 181
 MURPHY, 74, 86
 MUSGROVE, 31
 MYERS, 116, 121
 NAB, 42, 48, 57, 58, 59, 174
 NAB COTTAGE, 42
 National open gardens scheme, 174
 NAVY PERSONNEL, 95, 125
 NEIL, 74, 94, 98
 NELSON, 116, 171
 NEW BUILDING, NEW STREET, 88
 NEW FIELD COTTAGE, 93
 NEW HOUSES, 29, 37, 41
 NEW ROAD, 82, 84, 86, 88, 89, 90, 91,
 92, 93, 95, 96, 98
 NEW STREET, 68
 NEWBUILDINGNEWSTREET, 91
 NEWBY, 74, 93, 116, 124, 161
 NEWFIELD COTTAGES, 82
 NEWTON, 8, 13, 20, 74, 99
 NICHOLSON, 74, 81, 86, 96, 97, 116,
 123, 177, 182, 183
 NINEVEH, 170, 175, 179, 183, 185
 NISTHAM, 74, 81
 NOBLE, 74, 96, 145, 153, 161, 168, 170,
 177, 183, 184
 NOOK, 68
 NOOK END, 60, 68, 81, 93
 Norman Nicholson, 5
 NORTH, 74
 NORTH END, 97
 NORTH ROAD, 60, 68, 83, 84, 86, 88, 93,
 96, 97
 NORTHOLE ROAD, 83
 NORTON, 74, 89
 NOWELLS, 74, 88
 NURSES, 95
 OAK BANK, 68, 85, 87, 88, 95

OAK HILL, 68, 93, 94
 OAK HOW, 29, 35, 36
 OAKES, 48, 55, 57
 OAKES COTTAGE, 182
 OAKS, 57, 182
 OAKS AND COTTAGE, 175
 OAT HOWE, 57
 OFFICER OF EXCISE, 95
 OLD ENGLAND, 149, 158, 159, 160, 161,
 162, 164, 165, 166, 167
 OLD FIELD, 159
 OLD FOLD, 161
 old toll road, 27
 oldest house, 10
 OLDFIELD, 31, 39, 149
 ORGANIST, 167
 ORRELL, 13, 20
 ORREST, 113, 122, 123, 124
 ORREST HEAD, 113, 120, 122, 123, 124
 OSBORNE, 153
 OSTLER, 96, 167
 OTLEY, 177, 185
 OUT ROOM CROWN HOTEL, 157, 167
 OWEN, 134, 138
 OXLEY, 74, 94
 packhorse bridges, 9
 PACKHOUSE, 74, 97
 PAGE, 116, 124
 PAINTER, 6, 96, 167, 173, 184
 PAINTERS, 21
 PALMER, 74, 95, 178, 182
 PARK, 31, 39, 74, 86, 92
 PARKER, 26, 31, 36, 38, 39, 50, 59, 74,
 84, 94, 174
 PARKIN, 31, 36, 51, 57
 PARKINSON, 116, 123, 134, 140
 PARR, 74, 86
 PARTRIDGE, 9, 13, 15, 19, 51, 57, 74, 90
 PATTEN TENEMENTS, 170, 175, 183
 PATTERSON, 153, 161
 PATTINSON, 13, 21, 51, 55, 60, 74, 81,
 86, 93, 94, 110, 111, 116, 121, 125
 PAUPER, 96, 125, 167, 185
 PAVEMENT END, 8, 11, 17, 18, 19, 20
 PEARCE, 74, 82
 PEARSON, 13, 20, 51, 58, 74, 83
 PEDDER, 74, 99
 PEEL, 13, 17, 19, 21
 PEIL, 74, 89
 PENNINGTON, 116, 125
 PIANO TUTOR, 96
 PICTHALL, 168, 178, 182
 PICTHILL, 153
 PIMM, 8, 13, 20
 PLASTER, 96
 PLUMBER, 125
 POCKETTYSTONE, 48, 57, 59
 poem, 5
 POOL, 116, 134, 139
 PORTER, 51, 59, 96
 POST BOYS, 62, 65, 96, 167
 POST OFFICE, 68, 96
 POSTEN, 153
 POSTLETHWAITE, 13, 21, 31, 38, 51, 58,
 74, 92, 153, 161, 165
 POSTMISTRESS, 96
 POWDER MAKERS, 23, 24, 34, 40
 POWNALL, 153, 161
 POWNSON, 74, 94
 PRESTON, 51, 52, 57, 58, 74, 90, 99, 167
 PRITCHARD, 51, 58, 173, 178, 184
 PROCTOR, 153, 157, 169
 PUBLICAN, 140, 167
 PUBLICANS, 96
 PUPIL, 97, 167
 PYE HOW, 26, 29, 36, 38
 quarry, 6
 Quarry workers cottages, 41
 quarrymen, 1, 23, 60, 97
 Queen Victoria, 142
 RALINSHAW, 31, 36
 RAT STREET, 60, 62, 66, 68, 78, 80, 81,
 82, 83, 84, 85, 88, 89, 90, 91, 93, 94,
 95, 97, 98, 99
 RATTLE GILL, 60, 66
 RAVEN, 31, 36, 74, 89, 95, 153, 158,
 167, 178, 184
 RAW, 75, 94

RAW HEAD, 26, 29, 36, 38
 RAWES, 31, 41, 75, 92
 RAWLINSHAW, 13, 17
 RAYRIGG, 113, 120
 RECTORY, 8, 11, 17, 18, 143, 148, 161
 REDMAN, 169, 174, 178, 182
 REED, 116, 121, 153, 158
 RENNEY, 51, 56
 RENNY, 116, 121
 RICHARDS, 75, 97
 RICHARDSON, 31, 40, 42, 51, 57, 75, 92,
 116, 123, 153, 160
 RIDDING, 153, 168
 RIDESNED, 75, 98
 RIDLEY, 75, 90
 RIGG, 24, 31, 37, 39, 41, 75, 81, 82, 90,
 92, 116, 120, 121, 131, 134, 138, 153,
 161, 163, 164, 170, 178, 179, 183
 RITSON, 31, 36, 41, 51, 58
 River Brathay, 23, 27, 46
 ROAD MAKER, 125
 ROBERT, 31, 39
 ROBERTS, 51, 57
 ROBINSON, 36, 40, 51, 58, 60, 75, 77,
 84, 87, 88, 92, 93, 94, 95, 97, 111,
 112, 116, 117, 120, 121, 122, 124,
 125, 126, 134, 138, 139, 145, 153,
 155, 158, 159, 161, 162, 163, 165,
 166, 167, 168, 169, 170, 174, 178,
 182, 183, 184
 ROBINSON PLACE, 29, 36
 ROBOTTOM, 153, 158
 ROCK COTTAGE, 68, 80, 83, 86, 90, 95
 ROLAN FIELDS, 175
 ROLLINSKINS, 75, 98
 ROLLINSON, 75, 92
 ROLON FIELDS, 183
 ROOK, 51, 56
 ROOKING, 153, 161, 169
 ROPER FORD, 182, 183, 185
 ROPERFORD, 175
 ROSE BANK, 162, 167, 168
 ROSEN, 166
 ROSTOFF ROAD, 68, 87, 88, 92, 93, 94,
 96
 ROTHAY, 4, 9, 42, 51, 58, 83, 97
 ROTHAY COTTAGE, 68, 81, 87, 97
 ROTHERY, 13, 19
 ROUGHSEGE, 51, 58
 ROUND HILL, 60, 68, 80, 81
 ROUTLEDGE, 146, 153, 159, 163
 ROWLANDSON, 13, 17, 21
 ROYAL HOTEL, 149, 160, 161, 162, 164,
 165, 166
 ROYAL OAK, 60, 63, 97
 ROYAL OAK INN, 68, 81, 85, 91, 105
 ROYLANCE, 75, 88
 RUSHFORD, 153, 161
 RUSSEL, 116, 124
 RUSSELL, 75, 88, 98
 RYDAL, 6, 9, 42, 48, 54, 55, 56, 57, 58,
 59, 60, 63
 RYDAL AND LOUGHRIGG, 1, 3, 42
 RYDAL HALL, 42, 48, 54, 57, 58, 59
 RYDAL HOUSE, 58
 RYDAL LODGE, 48, 57, 58, 59
 RYDAL MOUNT, 9, 42, 48, 55, 57, 58
 SADDLER, 143
 SADDLERS, 97, 167
 SALKELD TENEMENT, 170, 181, 183, 184
 SALKELD TENEMENTS, 170, 175
 SALUTATION HOTEL, 68, 82, 83, 85, 86,
 87, 88, 90, 91, 94, 95, 96, 106
 SAMUEL, 13, 19
 Samuel Coleridge Taylor, 42
 SAMUELS, 153, 166
 SANBORN, 65
 SANDFORD, 13, 20
 SANFORD, 31, 36
 SANWITH, 75, 82
 SARGINSON, 45, 51, 53, 59
 SATTERTHWAITHE, 45, 51, 55, 56, 58
 SAUL, 75, 87, 94
 SAWYER, 63, 97, 141, 143, 168
 Saxtons, 9
 SCALES, 51, 55

SCHOOLMASTER, 9, 21, 44, 59, 129, 130, 141, 168
 SCHOOLTEACHER, 62
 SCHOOLTEACHERS, 97
 SCORECRAGG, 11, 15, 17, 18, 19, 20
 SCOTT, 51, 58, 75, 78, 81, 95, 153, 166, 169
 SCROGGS, 45, 48, 55
 SEATHWAITE, 60, 68, 86, 95
 SEDGWICK, 75
 SEED, 178, 182
 SEWART, 51, 58
 SEWELL, 75, 83, 164
 SEYMOUR, 75, 97
 SHARP, 75, 87, 153, 159, 161
 SHAW, 13, 17, 51, 55, 163
 SHAWES, 75, 87
 SHEPHERD, 51, 55, 58, 75, 90, 145, 154, 158, 166, 185
 SHIELDS, 154, 161, 162
 SHOE MANUFACTURER, 141
 SHOEMAKER, 16, 23, 61, 79, 125, 170, 185
 SHOEMAKER APPRENTICE, 125
 SHOEMAKERS, 6, 21, 25, 40, 60, 62, 97, 129, 136, 168
 SHOPKEEPERS, 168
 SHORROCKS, 75, 90
 SIDE HOUSE, 29, 33, 36, 38
 SIDE HOW, 26
 SILBURY, 75, 93
 SILL, 134, 178, 182
 SILVER HOWE, 4
 SIMPSON, 75, 81, 89, 91
 SINKINSON, 116, 121, 154, 162
 SKELGILL, 68, 81, 84, 85
 SKELWITH BRIDGE, 25, 42, 46, 48, 54, 55, 56, 57
 SLATE CUTTER, 16
 SLATE CUTTERS, 6, 21
 SLATE DRESSER, 40
 SLATE DRESSERS, 23
 SLATE GETTER, 34
 SLATE GETTERS, 23, 40
 SLATE LABOURER, 40
 SLATE LABOURERS, 23
 SLATE MERCHANT, 40
 SLATE MINER, 34
 SLATE MINERS, 40
 slate quarry, 4, 23
 SLATE RIVER, 34
 SLATE RIVERS, 23, 41
 SLATE SELLERS, 41
 SLATER, 44, 59, 75, 82, 134
 Slater Bridge, 27
 SLATERS, 25
 slating process, 23
 SLYBARROW COTTAGE, 113
 SMEDDALL, 51, 55
 SMEDDLES, 31, 36
 SMITH, 75, 84, 87, 98, 178, 182
 SMITH HOUSE, 38, 41
 SMITHSON, 75, 87
 SMITHY, 6, 11, 17
 SOLICITOR, 8, 21, 98, 112, 119, 125, 168
 SOWERBY, 178, 182
 SPARK, 116, 123
 SPARKS, 154, 162
 SPEDDING, 25, 31, 36, 37, 39, 126, 139
 SPEDING, 134
 SPROAT, 75, 82, 98
 SQUIRES, 75, 88
 St. Martins, 142
 ST.CATHERINES WOOD, 113, 123, 124, 125
 ST.MARYS, 60, 68, 82, 85, 86, 87, 88, 92, 98
 ST.OSWALDS CHURCH, 4, 9
 ST.VINCENT, 171
 STABLES, 13, 15, 17, 19, 20, 31, 36, 40, 56, 57, 75, 97, 116, 121
 STAGS HEAD, 149, 158, 161, 162, 165, 167, 169
 STAINTON, 75, 92, 134, 139
 STALKER, 75, 87, 88, 91, 92, 116, 120, 123
 STAMP OFFICE CLERK, 59
 statesman, 5, 129, 130

STATIONER, 98
 STEAD, 8, 13, 17
 STEEL, 51, 55, 75, 90, 93
 STEPHENSON, 13, 19, 75, 87, 89, 92, 95,
 96, 122, 154, 162
 STEWARDSON, 51, 58, 116, 120, 154,
 162, 178, 184
 STEWART, 76, 87
 STOCK GHYLL, 61, 66
 STOKES, 154, 164
 STONE, 76, 88, 185
 STONE ARTHUR, 4
 STONE MASON, 173
 STONEMASON, 62, 98
 STOOL END, 26, 29, 38
 STOREY, 51, 56, 134, 139, 141
 STORRS, 170, 171, 174, 175, 176
 STORRS COTTAGE, 173, 175, 183, 184
 STORRS FARM, 173, 175, 183, 184
 STORRS GARDEN HOUSE, 176
 STORRS GARDEN SHED, 176
 STORRS HALL, 173, 176, 183, 184
 STORRS LODGE, 173, 176, 184
 STORRS TEMPLE, 172
 STORRS TENEMENTS, 173, 176, 181,
 182, 185
 STORTH, 134
 STORTT, 138
 STRACHAN, 75, 87
 STRAWBERRY BANK, 62, 68, 99
 STRICKLAND, 31, 40, 51, 76, 90, 116,
 122, 123, 134, 138, 154, 162
 SUART, 31, 41, 51, 52, 55, 59, 76, 84, 87,
 90, 120, 122, 154, 164, 165, 167, 168,
 169
 SURGEON, 60, 62, 98
 SURVEYOR, 125
 SWAINSON, 154, 169, 170, 178, 185
 SWAN INN, 11, 17, 18, 19
 SWIFT, 154, 168
 SWILLERS, 143, 168
 swillmaker, 45
 SWINBURNE, 154, 164
 SYKE, 51, 58
 TAILOR, 21, 51, 58, 79, 141
 TAILORS, 41, 98, 156, 168
 TARN FOOT, 45, 46, 48, 55, 56, 57, 58,
 59
 TAYLOR, 13, 17, 19, 31, 39, 40, 46, 51,
 56, 76, 87, 91, 92, 99, 134, 138, 141,
 154, 160, 162, 165, 178, 183
 THACKERAY, 13, 19
 THE COTTAGE, 17, 18, 20, 90, 91
 THE GREEN, 80, 81, 82, 83, 85, 90, 93,
 97, 98, 99, 143, 145
 THE NOOK, 86, 90
 THE WRAY, 8, 19
 THEOBALDS, 116, 125
 THEXTON, 154, 168
 THICKHOLME, 109, 110, 111, 113, 121,
 122, 123, 129
 THOMASON, 76, 95
 THOMPSON, 8, 13, 19, 21, 24, 26, 31,
 36, 37, 38, 76, 77, 81, 83, 87, 89, 92,
 93, 95, 96, 98, 116, 123, 124, 125,
 126, 134, 139, 154, 158, 160, 162,
 165, 178, 182
 THORNEYHOW, 17, 18, 19, 20
 THORNLEY HOW, 11
 THRANG, 23, 29, 35, 36, 37, 38, 39, 40
 Thrang quarry, 23
 THRELKELD, 76, 92
 THURBRIDE, 13, 20
 THWAITE, 76, 87, 89, 92, 95
 TILNEY, 173, 178, 184
 TIMM, 116, 123
 TINDALL, 76, 94
 TISHMAN, 31, 39
 TODD, 116, 122
 TOLL KEEPER, 21
 TOLLGATE, 5, 11, 18, 19, 21, 22, 61, 98
 TOLLGATE WATERHEAD, 69
 tollhouse, 4
 TOLSON, 154, 158
 TOM FOLD, 68, 84, 85, 86, 90, 94, 95
 TOMLINSON, 76, 92, 178, 184
 TOP 10 OCCUPATIONS, 16, 34, 53, 79,
 136, 156

TOP OCCUPATIONS, 119, 180
 TOWERS, 154, 166
 TOWNEND, 4, 6, 11, 17, 18, 19, 20, 21,
 48, 55, 59, 76, 91, 127, 128, 129, 130,
 132, 138, 139, 140, 141
 TOWNEND OF CROOK, 176, 183
 TOWNHEAD, 4, 5, 11, 17, 20, 22, 127,
 132, 137, 138, 139, 140, 141
 TOWNSEND, 11, 19, 21
 TOWNSON, 51, 59, 63, 76, 87, 91, 95,
 134, 140, 154, 162
 TREWIN, 178, 184
 TROUGHTON, 76, 91, 98, 134, 139
 TROUTBECK, 1, 3, 109, 110, 111, 118,
 126, 127, 128, 129, 130, 131, 135
 TROUTBECK BRIDGE, 3, 109, 110, 111,
 113, 118, 120, 121, 122, 123, 125,
 129, 132, 137, 138, 139
 TROUTBECK PARK, 122, 126, 132, 137,
 139, 141
 TURN HOWE, 5, 11, 17
 TURNER, 13, 20, 31, 36, 41, 76, 82, 95,
 98, 116, 125, 154, 158
 turnpike road, 5, 6, 170
 TWIST, 13, 21
 TYSON, 5, 13, 17, 19, 20, 23, 24, 27, 31,
 32, 38, 40, 41, 51, 58, 76, 84, 87, 91,
 92, 93, 107, 110, 116, 122, 125, 130,
 134, 140
 ULLOCK, 154, 165
 UNDER HOWE, 11
 UNDERHELM, 11, 17
 UNDERHOWE, 9, 15, 17, 18, 19, 20, 21
 UNDERMILLBECK, 1, 142, 179
 UNICORN LANE, 84, 86, 87, 90, 91, 93,
 94, 95, 96, 107
 URQUHART, 76, 91
 VICKER, 116
 VICKERS, 62, 76, 99, 122, 134, 138
 Victorian tourists, 142
 VILLY, 76, 88
 VIOLET BANK, 48, 56
 WADE, 76, 83
 WALKER, 9, 14, 17, 19, 32, 36, 39, 51,
 55, 58, 59, 76, 81, 82, 84, 87, 92, 116,
 120, 123, 130, 138, 154, 166, 169,
 178, 182
 WALL END, 26, 29, 36, 38
 WALLACE, 76, 87
 WALLER, 6, 54, 111, 141, 145, 169
 wallers, 60, 62
 WALLERS, 6, 9, 10, 16, 21, 25, 44, 59, 60,
 62, 98, 111, 119, 125, 129, 136, 146
 WALTERS, 76, 87, 154, 166
 WALTHWAITE, 23, 25, 29, 36, 37, 38, 39,
 40, 41
 WALTON, 76, 98, 116, 121, 123
 WALTON COTTAGE, 69, 87, 89, 94, 95
 WANSFELL HOLME, 60, 61, 69, 87, 94,
 95
 WARD, 76, 81, 87
 WARRINER, 51, 57, 123
 WARWICK, 158
 WASHERWOMAN, 99, 145
 WASHERWOMEN, 169
 WASSINER, 117, 124
 WATERHEAD, 60, 61, 62, 69, 85, 87, 88,
 89, 90, 92, 93, 94, 95, 97, 99, 100
 WATERS, 158
 WATERWORTH, 154, 162
 WATSON, 14, 17, 20, 52, 55, 58, 76, 81,
 91, 92, 95, 117, 121, 134, 138, 154,
 162, 165, 170, 178, 183
 WEAVER, 62, 76, 87, 99, 141, 170, 185
 WEBSTER, 154, 162
 WEDERTHAL, 76
 WELL, 154
 WEYMARK, 14, 20
 WHARTON, 154, 159, 162
 WHITE LION, 69, 85, 87, 90, 91, 94, 108,
 142
 WHITEHEAD, 154, 162, 170, 178, 185
 WHITEMOSS, 6, 11, 17, 21
 WHITTAM, 154, 158
 widow, 26, 33
 WIDOW, 99
 WILCOCK, 76, 94

WILDMAN, 52, 56
WILKINSON, 10, 14, 20, 21, 32, 39, 52,
55, 76, 82, 83, 84, 87, 94, 154, 158,
178, 184
WILLIAMS, 154, 168, 178, 184
Willie Goodwaller Bridge, 9
WILLIS, 76, 91
WILLS, 117, 120
Wilson, 58, 92, 94, 124, 158, 167
WILSON, 8, 9, 14, 17, 18, 19, 20, 27, 29,
32, 36, 37, 38, 39, 52, 55, 82, 87, 88,
94, 112, 117, 123, 124, 125, 130, 134,
138, 140, 141, 154, 158, 159, 162,
165, 166, 167, 168, 169, 178, 182, 184
WINDERMERE, 1, 60, 61, 109, 111, 127,
142, 143
WINDY HALL, 174, 176, 181, 182, 184
WINE MERCHANT, 62, 99
WINSTER, 3, 76, 95, 170, 174, 176
WINTERSEEDS, 6, 11, 20, 21
WOOD, 76, 80, 91, 98, 134, 138, 146,
154, 160, 165, 185
WOODBUR, 76, 92
WOODBURN, 76, 83, 85, 92, 154, 162
WOODCUTTER, 169
WOODEND, 52, 55, 117, 122, 178, 184
WOODHOUSE, 76, 95
WOODMONGER, 169
WOOF, 154, 158
WORDSWORTH, 1, 9, 26, 42, 52, 58, 63
WORDSWORTH OFFICE, 64
WORDSWORTHS GRAVE, 4
WOTHINGTON, 77
WRAY, 11
WREN, 32, 39, 117, 123
WRIGHT, 32, 37, 91, 154, 163
WRITER, 42, 59
WYKE, 8, 11, 19, 20, 21
WYLD, 52, 58
YEATES, 44, 52, 59
YEOMAN, 1, 45, 53, 54, 59, 99, 129, 130,
141, 157, 169, 185
YORKER, 117, 124
YOUNDALL, 36, 52, 58
YOUDELL, 39
YOUNDILL, 32
youngest worker, 15, 33, 78, 118
youth hostel, 9